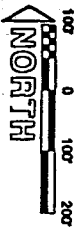









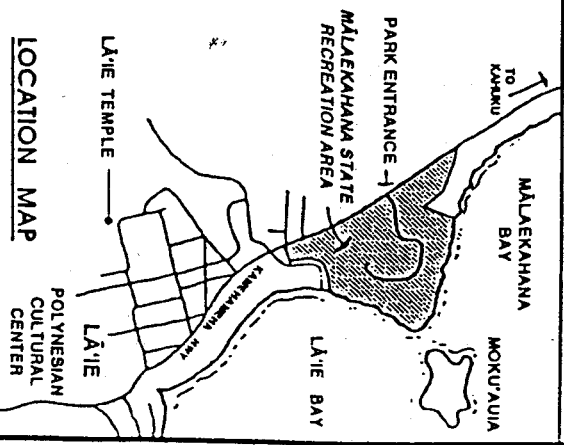


MĀLAEKAHANA
STATE RECREATION AREA
KALANANI POINT SECTION



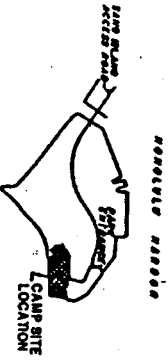
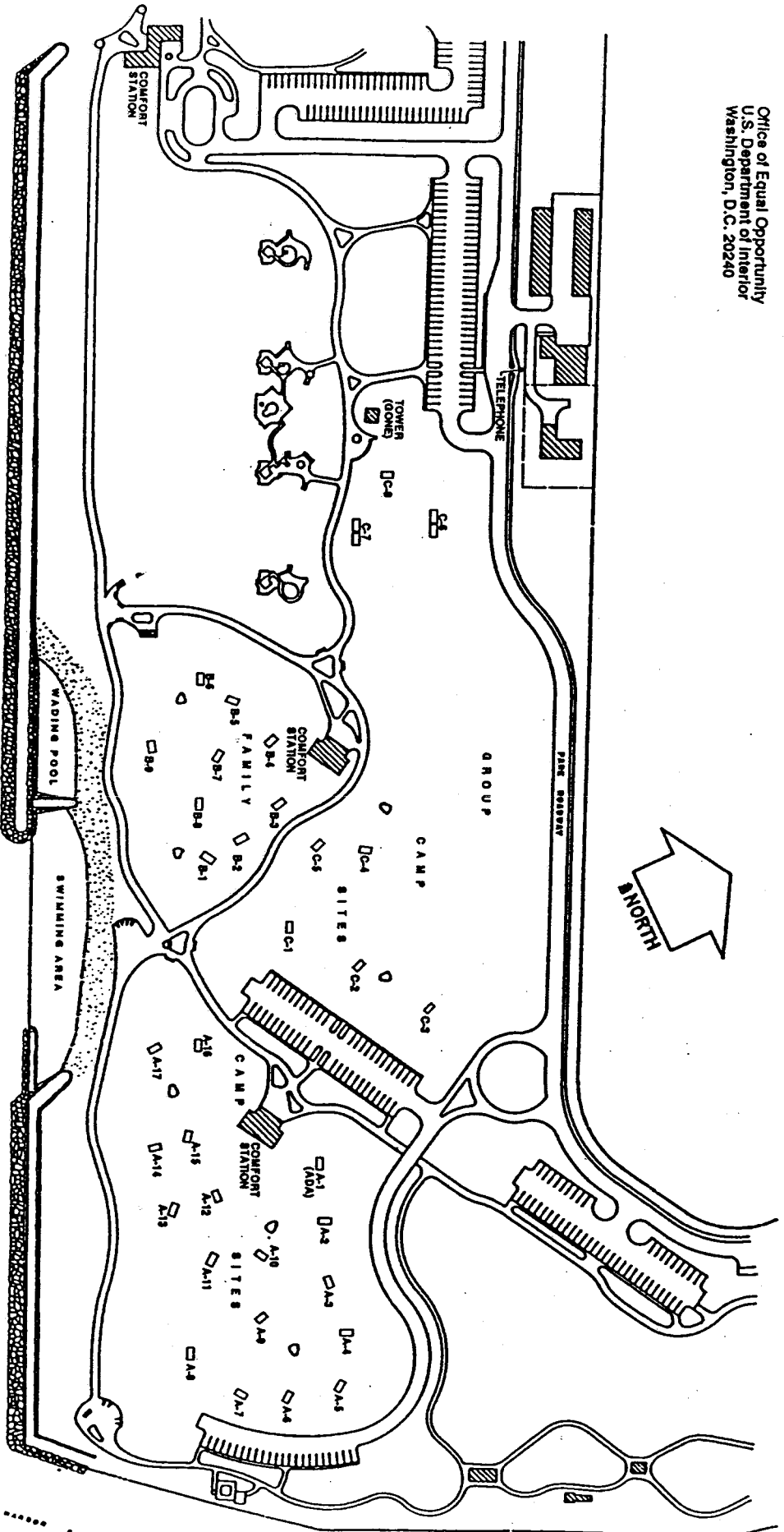
LEGEND

-  COMFORT STATION
-  OUTDOOR SHOWER
-  WASH BASIN
-  FIRE RING
-  FAUCET - ASH DISPOSAL
-  LĀ'IE BAY
-  RESTRICTED AREA
-  TRAILS TO BEACH / STREAM
-  CAMP AREA BOUNDARY - PERMIT ONLY.



The Department of Land and Natural Resources received Federal support under the Federal Aid Program, Under Title VI of the Civil Rights Act of 1964 and the laws of the State of Hawaii, the U.S. Department of the Interior and the State of Hawaii prohibit discrimination on the basis of race, color, sex, religion, national origin, or ancestry in any program or activity that receives or has been or is to be federally assisted. If you believe that you have been discriminated against in any program, activity, or facility, or if you desire further information regarding Title VI, please write:

Office of Equal Opportunity
 U.S. Department of Interior
 Washington, D.C. 20240



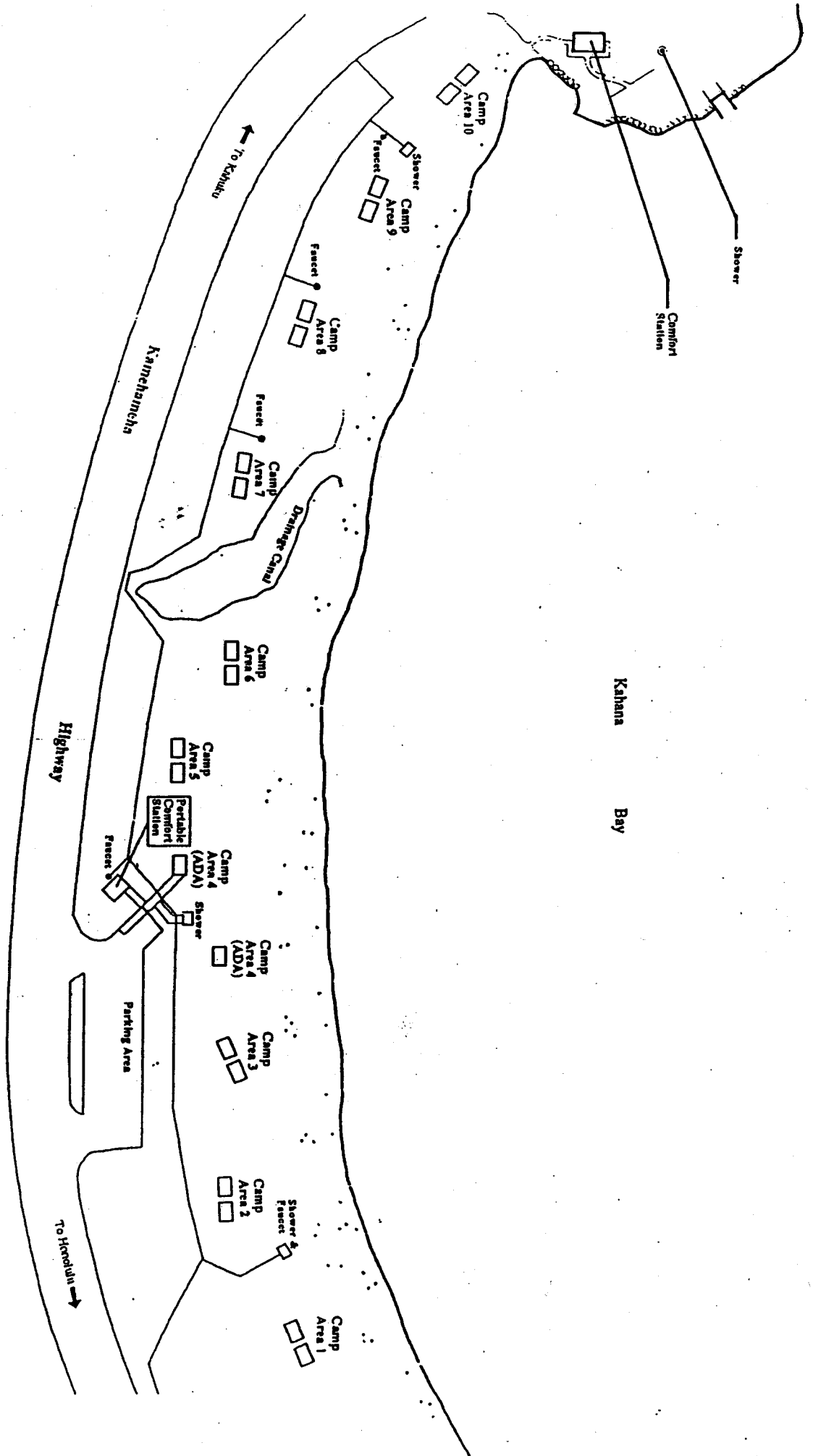
SAND ISLAND STATE REC. AREA
 LOCATION PLAN

SAND ISLAND STATE REC. AREA

GRAPHIC SCALE: 0 40 80 120 160 200

MAR 2001

KAHANA VALLEY STATE PARK



KEAIWA HEIAU
STATE REC. AREA

