

STATE OF HAWAII
DEPARTMENT OF LAND AND NATURAL RESOURCES
Division of Forestry and Wildlife


Title 13

Chapter 123

Rules Regulating Game Mammal Hunting

(Summary - not an official copy)

(Revised May 2015. Maps and exhibits updated to reflect changes in hunting areas approved by the Board of Land and Natural Resources dated Oct. 2014.)



Feral pig, *Sus scrota scrota*

This is not an official copy of "Chapter 123. Rules Regulating Game Mammal Hunting." The format has been changed to make it more useable by the public. It is subject to change without notice. An official copy of Chapter 123 should be consulted to make legal interpretations. Consult legal notices for any changes in special conditions, bag limits, seasons and open areas as provided by §13-123-4.

NONDISCRIMINATION NOTICE: The Department of Land and Natural Resources receives financial support under the Federal Aid in Sport Fish and Wildlife Restoration and other federal programs. Under Title VI of the Civil Rights Act of 1964, Section 504 of the Rehabilitation Act of 1973, Title II of the Americans with Disabilities Act of 1990, the Age Discrimination Act of 1975, Title IX of the Education Amendments of 1972, and the laws of the State of Hawaii, the U.S. Department of Interior and the State of Hawaii prohibit discrimination on the basis of race, color, religion, sex, national origin, age, and disability. If you believe that you have been discriminated against in any program, activity or facility, or if you desire information, please write to: Affirmative Action Officer, Personnel Office, Department of Land and Natural Resources, 1151 Punchbowl Street, Rm. 231, Honolulu, HI 96813, or the Federal agency supporting the program.

HAWAII ADMINISTRATIVE RULES
TITLE 13
DEPARTMENT OF LAND AND NATURAL RESOURCES
SUBTITLE 5 - FORESTRY AND WILDLIFE
PART 2 - WILDLIFE

CHAPTER 123

RULES REGULATING GAME MAMMAL HUNTING

(Revised May 2015, maps and exhibits updated May 2015)

Division of Forestry and Wildlife (DOFAW) and Division of Conservation and Resource Enforcement (DOCARE) Offices.....	3
Department of Land and Natural Resources- Hunter Education Program Offices	4
Subchapter 1. Game Mammal Hunting in General	4
§13-123-1 Purpose.....	4
§13-123-2 Definitions.	4
§13-123-2.1 Severability.....	5
§13-123-2.2 Permits.....	5
§13-123-3 Authorized hunting.	5
§13-123-4 Bag limits, open seasons, and hunting days.	6
§13-123-5 Selection of hunters.	6
§13-123-5.1 Applications, tags, and stamps.	6
§13-123-6 Hunting hours.....	6
§13-123-7 Artificial light prohibited.	6
§13-123-8 Game mammals.....	7
§13-123-9 Nuisance or crop damage.....	7
§13-123-10 Scientific collection.....	7
§13-123-11 Permitted hunting of certain game mammals.	7
§13-123-12 Prohibited hunting of certain game mammals.	7
§13-123-13 Penalty.....	7
Subchapter 2. Public Hunting Areas	8
§13-123-14 Designations of public hunting areas.....	8
§13-123-15 Public hunting areas on Kauai.....	8
§13-123-16 Public hunting areas on Oahu.....	9
§13-123-17 Public hunting areas on Molokai.....	10
§13-123-18 Public hunting areas on Lanai.....	10
§13-123-19 Public hunting areas on Maui.....	11
§13-123-20 Public hunting areas on the island of Hawaii.	11
§13-123-21 Safety zones and closed areas.....	12
(a) On the island of Kauai, designated safety zones	13
(b) On the island of Maui, designated safety zones	13
(c) On the island of Hawaii, designated safety zones.....	13
(d) On the island of Molokai, designated safety zones.....	13
(e) On the island of Lanai, designated safety zones.....	13
(f) On the island of Oahu, designated safety zones.....	13
§13-123-22 Conditions and restrictions.....	13
(a) With respect to hunting licenses, permits, tags, and check stations	14

(b) With respect to weapons	14
(c) With respect to hunting with the use of dogs.....	15
(d) With respect to motorized vehicles and aircraft.....	16
(e) With respect to safety zones and closed areas	16
(f) With respect to disposition of game	17
(g) The following general restrictions shall also apply:	17
(h) Additional conditions and restrictions on Kauai:	17
(i) Additional conditions and restrictions on Hawaii:	18
(j) Additional conditions and restrictions on Maui:	18
§13-123-23 Use of tags.	16
§13-123-24 Preservation of public and private property.	18
§13-123-25 Penalty.	18

EXHIBITS

Kauai

Exhibit 1. Kauai - Game mammals, bag limits, hunting seasons and special conditions.....	18
Exhibit 2. Public hunting areas for game mammals	22

Oahu

Exhibit 3. Oahu - Game mammals, bag limits, hunting seasons and special conditions	26
Exhibit 4. Oahu - Public hunting areas for game mammals	28

Molokai

Exhibit 5. Molokai - Game mammals, bag limits, hunting seasons and special conditions	32
Exhibit 6. Molokai - Public hunting areas for game mammals	33

Lanai

Exhibit 7. Lanai - Game mammals, bag limits, hunting seasons and special conditions	35
Exhibit 8. Lanai - Public hunting areas for game mammals	36

Maui

Exhibit 9. Maui - Game mammals, bag limits, hunting seasons and special conditions	37
Exhibit 10. Maui - Public hunting areas for game mammals	38

Hawaii

Exhibit 11. Hawaii - Game mammals, bag limits, hunting seasons and special conditions	42
Exhibit 12. Hawaii - Public hunting areas for game mammals	45
Exhibit 13 Statewide Fees for Hunting License	57

State of Hawaii Division of Forestry and Wildlife (DOFAW) and Division of Conservation and Resources Enforcement (DOCARE) Offices

Island of KAUAI

3060 Eiwa Street
Lihue, HI 96766-1875
DOFAW: (808) 274-3433
DOCARE (808) 274-3521

Island of OAHU

1151 Punchbowl Street
Honolulu, HI 96813-3089
DOFAW: (808) 587-0166
DOCARE: (808) 587-0077

Island of MAUI

1955 Main Street
Room 301
Wailuku, HI 96793
DOFAW: (808) 984-8100
DOCARE: (808) 984-8110

Island of MOLOKAI

DOFAW:
P. O. Box 347
Kaunakakai, HI 96748
(808) 553-1745
DOCARE:
P.O. Box 342
Kaunakakai, HI 96748
(808) 553-5190

Island of LANAI

DOFAW & DOCARE:
P. O. Box 630661
Lanai City, HI 96763
(808) 565-7916

Island of HAWAII

Hilo Offices

DOFAW:
19 East Kawili Ave.
Hilo, HI 96720
(808) 974-4221
DOCARE:
35 Homomua St.
Hilo, HI 96720
(808)974-6208

Kamuela Offices

DOFAW:
16-1220A Lalamilo Rd.
Kamuela, HI 96743
DOCARE:
P.O. Box 6645
Kamuela, HI 96743
(808) 887-6196

Department of Land and Natural Resources - Hunter Education Program

Island of OAHU

1130 North Nimitz Highway, A-212
Honolulu, HI 96817
(808) 587-0200

Island of HAWAII

64-1035 Mamalahoa Highway, Suite D
Kamuela, HI 96743
(808) 887-6050, 1-800-353-4868

CHAPTER 123. RULES REGULATING GAME MAMMAL HUNTING

Subchapter 1. Game Mammal Hunting in General

§13-123-1 Purpose

The purpose of these rules is to regulate game mammal hunting in the State of Hawaii.

§13-123-2 Definitions

As used in these rules unless context requires otherwise:

"Archery" means the use of a bow and arrows for the purpose of hunting.

"Board" means the board of land and natural resources.

"Bow" means a device which consists of flexible material having a string connecting its two ends and used to propel an arrow held in a firing position by hand only, including long bow, recurve bow, or compound bow.

"Closed area" means an area within or adjacent to a public hunting area, where entry is prohibited to prevent a hazard to people or property.

"Cooperative game management area or cooperative hunting area" means any lands, including but not limited to privately-owned or state-leased land, where the landowner or lessee has entered into an agreement with the State, granting the board authority, subject to landowner review, to engage in activities that are mutually agreed upon for the purposes of game enhancement or public hunting or both.

"Crossbow" means a device which consists of a bow or curved latex material (referred to as linear bow) affixed to a stock that utilizes any device attached directly or indirectly to the bow for the purpose of keeping a crossbow bolt, an arrow, or the string in a firing position."

"Department" means the department of land and natural resources.

"Disabled hunter" means a hunter, who has an impairment that substantially limits one or more of that person's major life activities.

"Division" means the division of forestry and wildlife.

"Dog identification" means a license, tag, microchip, tattoo, or other documentation of ownership attached to or worn on a dog, which is registered with the county of ownership.

"Game mammals" means those mammals designated by law or rule for hunting.

"Hunter" means a person who pursues with the means to take, kill, or capture wildlife in compliance with this chapter. In public hunting areas, a person who has the appropriate hunting license, stamps, tags, permits, or permit tags on their person is deemed to be a hunter.

"Hunter assistant" means a person who accompanies a hunter and assists by carrying game or unloaded firearms or archery equipment. Hunter assistants may not have ammunition or arrows in their possession.

"Hunting" means the act of pursuing with the means to take, kill, or capture game mammals in compliance with this chapter.

"Hunting handgun" means a cartridge type pistol or revolver or a muzzleloading pistol or revolver, which loads from the discharge end of the barrel or cylinder and that employs flint or percussion ignition.

"Means of take" refers to any device or set of devices capable of killing game animals; also referred to as hunting equipment and hunting methods.

"Muzzleloading rifle or shotgun" means a rifle or shotgun that must be loaded through the discharge end of the firearm or the barrel and that employs flint or percussion ignition. Muzzleloading rifles and shotguns must have a shoulder stock and a barrel. The length of the barrel must be at least eighteen inches.

"Non-typical ram" means a male sheep whose horns are deformed, polled or non-conforming to a normal curled ram. Often times referred to as "muumuu".

"Private land" means those lands that are not state-owned, where hunting for game mammals occurs.

"Public highway" means any roadway that is under the jurisdiction of the Hawaii state department of transportation or any of the counties. Access roads in public hunting areas that are maintained by the department of land and natural resources are not considered to be public highways.

"Public hunting area" means those lands designated by the board as public hunting areas where the public may hunt game mammals, including:

- (1) Game management areas;
- (2) Forest reserves and surrendered lands;
- (3) Natural area reserves;
- (4) Restricted watersheds;
- (5) Cooperative game management areas;
- (6) Military training areas;
- (7) Unencumbered state lands;
- (8) Designated sanctuaries; and
- (9) Other lands designated by the board.

"Safety zone" means an area within or adjacent to a public hunting area, where possession or discharge of loaded archery equipment is prohibited to prevent a hazard to people or property.

"Senior citizen" means a person who is sixty-five years of age or older.

"Youth hunter" as it pertains to specifically designated youth hunts, means a hunter who is fifteen years of age or younger, who possesses a valid State of Hawaii hunting license. Youth hunters must be accompanied by a non-hunting adult, who also possesses a valid State of Hawaii hunting license.

§13-123-2.1 Severability.

These rules are declared to be severable and if any portion or the application thereof to any person or property is held invalid for any reason, the validity of the remainder of these rules or the application of the remainder to other persons or property shall not be affected.

§13-123-2.2 Permits. The Board or its authorized representative may issue permits to conduct activities otherwise prohibited by this Chapter.

§13-123-3 Authorized hunting.

A person may hunt, kill, or have in their possession any game mammal only with a valid hunting license from the department and only as provided by this chapter and the following exhibits which are located at the end of this chapter and by reference made a part hereof.

- (1) Chapter 123, Exhibit 1. **"Game mammals to be taken**, means of take, daily bag limits, hunting periods, hunting days, and special conditions for hunting on the **island of Kauai**" 04/2013
- (2) Chapter 123, Exhibit 3. **"Game mammals to be taken**, means of take, daily bag limits, hunting periods, hunting days, and special conditions for hunting on the **island of Oahu**" 04/2013
- (3) Chapter 123, Exhibit 5. **"Game mammals to be taken**, means of take, daily bag limits, hunting periods, hunting days, and special conditions for hunting on the **island of Molokai**" 04/2013
- (4) Chapter 123, Exhibit 7. **"Game mammals to be taken**, means of take, daily bag limits, hunting periods, hunting days, and special conditions for hunting on the **island of Lanai**" 05/2014
- (5) Chapter 123, Exhibit 9. **"Game mammals to be taken**, means of take, daily bag limits, hunting periods, hunting days, and special conditions for hunting on the **island of Maui**" 04/2013

- (6) Chapter 123, Exhibit 11. "**Game mammals to be taken**, means of take, daily bag limits, hunting periods, hunting days, and special conditions for hunting on the **island of Hawaii**"

As herein used in this chapter, references made to Exhibits 1, 3, 5, 7, 9, or 11 shall mean the exhibits listed in this section.

§13-123-4 Bag limits, open seasons, and hunting days

Bag limits, open seasons, hunting days, special conditions for hunting, specifications of means of take which may be used or possessed, and game mammals which may be hunted are listed in Exhibits 1, 3, 5, 7, 9, and 11 located at the end of this chapter and by reference made a part hereof.

§13-123-5 Selection of hunters

(a) The board or its authorized representative shall have the authority to limit the number of hunters and to determine eligible hunters or assign hunting dates through a random selection method.

(b) The board or its authorized representative will follow policies and procedures for the fair and equitable selection of eligible hunters including, but not limited to the following procedures:

- (1) Random drawing;
- (2) Telephone reservations; and
- (3) Other appropriate methods.

(c) These administrative policies and procedures, referenced in Items 1, 2, and 3 of section (b) above, shall be available as public information.

§13-123-5.1 Applications, tags, and stamps

(a) The department shall have the authority to require application forms for the selection of hunters. Exhibit 13, entitled "Fees for hunting licenses, wildlife stamps, applications, and tags for hunts, including special or lottery hunts", located at the end of this chapter and by reference made a part hereof, identifies and sets the costs for wildlife stamps, applications, and tags required for hunts, including special or lottery hunts. The department shall have the authority to determine the manner in which such wildlife stamps, permits, or tags are to be affixed, displayed, or utilized.

(b) The department shall have the authority to contract with an individual or a commercial stamp art firm to design, print, and provide said stamps to the department at no cost to the State. Further, the contracted party or firm, as consideration for providing the stamps to the department, upon approval of the board may produce and offer for sale, art prints of the selected wildlife stamp art work and other products that display copies or replicas of that same artwork. Royalties or fees or both shall be paid to the department from such sales, which shall be deposited into the department's wildlife revolving fund.

(c) The department shall have the authority to establish specific qualifications for disabled hunters in accordance with national and state standards, and to issue permits for disabled hunters which are consistent with existing disability definitions, rules, and statutes.

(d) With regard to all hunting units on Lanai, tag fees, or portions thereof, may be waived for harvest of game beyond authorized bag limits during seasons when additional tags are offered.

§13-123-6 Hunting hours

Hunting is permitted from one-half hour before sunrise to one-half hour after sunset. No person shall hunt from one-half hour after sunset to one-half hour before sunrise, except where specified differently.

§13-123-7 Artificial light prohibited.

No person shall hunt game mammals with the use of artificial light, except as optical sighting devices during authorized hunting hours.

§13-123-8 Game mammals.

Game mammals may be hunted with a valid hunting license and the landowner's permission on private land throughout the year, unless prohibited under §13-123-12. Game mammals shall not be hunted on State-owned or State-controlled lands except as provided in this chapter.

§13-123-9 Nuisance or crop damage.

(a) The board or its authorized representative, upon receipt of written notice of nuisance or damage to crops, vegetative habitat, or native plants by game mammals, shall initiate an investigation of the damage or nuisance and based on the investigation, may issue a permit or permits authorizing the destruction or control of game mammals responsible for the damage or nuisance.

(b) The method of destruction or control shall be stated on the permit together with any other terms and conditions the board or its authorized representative may deem proper and applicable.

§13-123-10 Scientific collection.

(a) Authorized employees or agents of the division may take game mammals for scientific and propagation purposes as approved by the board.

(b) The board or its authorized representative, upon receipt of written requests or applications, may issue permits or licenses to scientific or educational institutions or individuals to collect a designated number of game mammals for purposes approved by the board.

§13-123-11 Permitted hunting of certain game mammals.

The hunting of the following game mammals is permitted with a valid hunting license and in accordance with the provisions of this chapter:

- (1) **Feral pig** (*Sus scrofa scrofa*)
- (2) **Axis deer** (*Axis axis*)
- (3) **Columbian black-tailed deer** (*Odocoileus hemionus columbianus*)
- (4) **Feral goat** (*Capra hircus hircus*)
- (5) **Wild sheep**
 - (A) **Mouflon sheep** (*Ovis musimon*)
 - (B) **Feral sheep** (*Ovis aries*)
 - (C) **Mouflon-feral hybrid sheep** (*Ovis musim* x *Ovis aries*)
- (6) Other game mammals as may be designated by the division.

§13-123-12 Prohibited hunting of certain game mammals.

No person shall hunt, kill or have in their possession any of the following game mammals unless authorized by the division:

- (1) **Brush-tailed rock-wallaby** (*Petrogale pencillata*)
- (2) **Feral cattle** (*Bos taurus*)
- (3) Other game mammals as may be designated and established by the division.

§13-123-13 Penalty.

Any person violating any of the provisions of this chapter shall be subject to criminal and or administrative penalties as provided in section 183D-5, 171-.6.4, or 171-31.6, Hawaii Revised Statutes.

Subchapter 2. Public Hunting Areas

§13-123-14 Designations of public hunting areas.

(a) This subchapter designates the public hunting areas within the State and regulates the activities therein.

(b) Public hunting areas are shown in the following exhibits which are located at the end of this chapter and by reference made a part hereof:

- (1) **Exhibit 2.** "Showing **public hunting areas** for game mammals on the **island of Kauai.**"
- (2) **Exhibit 4.** "Showing **public hunting areas** for game mammals on the **island of Oahu.**"
- (3) **Exhibit 6.** "Showing **public hunting areas** for game mammals on the **island of Molokai.**"
- (4) **Exhibit 8.** "Showing **public hunting areas** for game mammals on the **island of Lanai.**"
- (5) **Exhibit 10.** "Showing **public hunting areas** for game mammals on the **island of Maui.**" and
- (6) **Exhibit 12.** "Showing **public hunting areas** for game mammals on the **island of Hawaii.**"

(c) As hereinafter used in this chapter, references made to Exhibits 2, 4, 6, 8, 10, or 12 shall mean the exhibits listed in this section.

§13-123-15 Public hunting areas on Kauai.

(a) **Unit A** on the island of Kauai (Exhibit 2) consists of that portion of Puu Ka Pele Forest Reserve lying west of the three thousand-foot Contour Road in Puu Ka Pele Forest Reserve between Kauhao Ridge Road and Papaalai Ridge Road, and west of the Kokee Ditch between Papaalai Ridge Road and the Hawaiian Homestead Boundary intersection at Kapue Valley, and south of Kauhao Stream, including Kekaha Game Management Area.

(b) **Unit B** on the island of Kauai (Exhibit 2) consists of those state-owned portions of the Na Pali-Kona Forest Reserve and Puu Ka Pele Forest Reserve that lie one half mile east of Waimea Canyon State Park and Kokee State Park, and west of the Alakai Wilderness Preserve, including areas known as Pihea, Kawaikinana, Kawaikoi, Waiakoali, Mohihi, Poomau, Kohua, Waialae and Mokihana ridge, including those State-owned lands west of the boundary fence which runs southerly from Kalehuahakihaki along the Mokihana Cart Road to fourteen-hundred feet elevation, and west of the pali which runs parallel and one-thousand feet to the east of Mokihana Stream to Waimea River; and those lands east of the six-hundred feet elevation contour between Waimea Ditch Intake and the Puu Ka Pele Forest Reserve Boundary.

(c) **Unit C** on the island of Kauai (Exhibit 2) consists of those State-owned lands as named below:

- (1) Portions of the Halalea Forest Reserve;
- (2) Portions of the Kealia Forest Reserve;
- (3) Portions of the Moloaa Forest Reserve; and
- (4) Portions of the Lihue-Koloa Forest Reserve.

(d) **Unit D** on the island of Kauai (Exhibit 2) consists of those portions of Kokee State Park lying east of Kokee and Maluapopoki Streams, south of the Kokee-Puu O Kila Road and west of the boundary between Kokee State Park, and the eastern portion of the Na Pali-Kona Forest Reserve, including those lands known as Kumuwela Ridge, Berry Flats, and Kahuamaa Flats.

(e) **Unit E1** on the island of Kauai (Exhibit 2) consists of:

Unit E1 on the island of Kauai (Exhibit 2) consists of the state-owned portions of the Na Pali-Kona Forest Reserve, and the Hono O Na Pali Natural Area Reserve which lie east of Kokee State Park, northeast of Waimea Canyon, north of Mohihi Stream, and southeast of Wainiha Pali; including portions of the Alakai Wilderness Preserve, upper Hanakapiai and Hanakoa stream drainages above three thousand feet elevation, Alakai Swamp Trail, Pihea Trail, Kawaikoi Stream, and Waiakoalii Stream.

(f) **Unit E2** on the island of Kauai (Exhibit 2) consists of the state-owned portions of the Na Pali-Kona Forest Reserve including portions of the Alakai Wilderness Preserve which lie south of Mohihi Stream, southeast of Wainiha Pali, north of the privately-owned portion of the Na Pali-Kona Forest Reserve; including areas known as Kawaiiki Ridge, which lies north of the Kaluahaulu-Waialae Trail, east of Waimea Canyon, and south of Koaie Stream.

(g) **Unit F** on the island of Kauai at Mokihana Ridge (Exhibit 2) consists of those state-owned lands within Waimea Canyon lying east of Highway 550, south of Units K and B and west of the six hundred foot contour, and north of a line due west of Waimea "Obake" Swinging Bridge

(h) **Unit G** on the island of Kauai (Exhibit 2) consists of those state-owned lands, lying below the three thousand foot contour to the Na Pali coast, within the Na Pali Coast State Park and the upper portion of Hono O Na Pali Natural Area Reserve, west of the eastern rim of Hanakapiai Valley (Maunapuluo), east of Unit K and Kalepa Ridge including areas known as: Hanakapiai, Hoolulu, Waiahuakua, Hanakoa, Pohakuao, and Kalalau Valleys.

(i) **Unit H** on the island of Kauai (Exhibit 2) consists of those parts of the Puu Ka Pele Forest Reserve, the Na Pali Kona Forest Reserve, and the Kuia Natural Area Reserve, which lie north of Kauhao Stream and south of Kalalau Valley (Kalepa Ridge Line), and west of Kokee State Park, including areas known as Makaha Ridge, Milolii Ridge, Nualolo, Awaawapuhi, and Honopu..

(j) **Unit J** on the island of Kauai (Exhibit 2) consists of that portion of Puu Ka Pele Forest Reserve and Waimea Canyon State Park lying south of Kauhao Stream, east of the three thousand foot Contour Road, and west of State Highway 550.

(k) **Unit K** on the island of Kauai (Exhibit 2) consists of:

- (1) The Waimea Canyon Rim Section with a strip of land extending one-half mile east of the Waimea Canyon State Park boundary, south of Kaana Ridge and north of the Puu Ka Pele Forest Reserve Boundary (near Kukui Trail) including portions of the Waimea Canyon Lookout safety zone; and
- (2) The Kalalau Rim Section with lands lying between Units G and H at Kalepa Ridge, and between the Kalalau Lookout and Pihea Safety Zones north of the Kokee State Park, above Kalalau Valley.

(l) **Unit L** on the island of Kauai (Exhibit 2) consists of that portion of lands under the Agribusiness Development Corporation (ADC), which lie between Kokee Road (Hwy 552) and Waimea Canyon Road (Hwy 550), bounded by the Puu O Pue Safety Zone, including areas known as Pokii Ridge, upper Waipao Valley, Paua Valley, Waiaka Ridge, Kapilimao Valley, Huluhulunui Ridge, Hukipo Ridge, and Kaleinamanu Ridge, north of Waimea and Kekaha Townships.

§13-123-16 Public hunting areas on Oahu.

- (1) **Unit A** on the island of Oahu (Exhibit 4) consists of a portion of the Kuaokala Game Management Area and Forest Reserve, east of Manini Gulch and a portion of the Mokuleia Forest Reserve, west of the paved road leading from Peacock Flats to the Nike Radar Site; and
- (2) A portion of Mokuleia Forest Reserve between Pahole Natural Area Reserve and Kaala Natural Area Reserve.

(b) **Unit B** on the island of Oahu (Exhibit 4) consists of a portion of the Makua Keaau Forest Reserve.

(c) **Unit C** on the island of Oahu (Exhibit 4) consists of:

- (1) A portion of the Waianae Kai Forest Reserve (Kumaipo) and the surrendered lands known as Lion Country;
- (2) A portion of the Kaipapau Forest Reserve; and
- (3) A portion of the Hauula Forest Reserve; and;
- (4) A portion of the Ewa Forest Reserve (Waimano).
- (5) A portion of the Honolulu Watershed Forest Reservation (Wailupe); and

(d) **Unit D** on the island of Oahu (Exhibit 4) consists of:

- (1) A portion of the Pupukea-Paumalu Forest Reserve;
- (2) The Kuliouou Forest Reserve (Kuliouou I);

- (3) A portion of the Honolulu Watershed Forest Reserve (Wailupe); and
- (4) A portion of the Honolulu Watershed Forest Reserve (Kuliouou II) .
- (e) **Unit E** on the island of Oahu (Exhibit 4) consists of two subunits of state-owned portions of the Honolulu Watershed Reserve, which are separated by the Pali Highway and Nuuanu Pali Drive:
 - (1) Subunit 1: Those lands which lie west of the Pali Highway from Napuumaia along the top of Kekoa Ridge, northeasterly to Puu Lanihuli, then easterly along the Main Koolau Summit to a boundary fence approximately one-hundred feet from the Pali Lookout, then southwesterly along this fence to within one-hundred fifty feet of the Nuuanu Pali Drive, continuing southwesterly and paralleling a posted line one-hundred fifty feet west of the Nuuanu Pali Drive to Pali Highway, then southwesterly along a chain link fence bordering the Pali Highway to a boundary fence leading northwesterly to Napuumaia; and
 - (2) Subunit 2: Those lands which lie east of the Pali Highway along the top of Pauoa Ridge northeasterly to Puu Konahuanui, northerly along the Main Koolau Summit to a boundary fence approximately four hundred feet from the Pali Lookout, then along this fence to within one-hundred fifty feet of the Pali Lookout access road, continuing southwesterly and paralleling a posted line one-hundred fifty feet east of the access road to Pali Highway, then southwesterly along a line one-hundred fifty feet east of the Nuuanu Pali Highway fence, continuing southerly along a line four-hundred feet from the east bank, and northwesterly four-hundred feet from the south dam of the Nuuanu Reservoir No. 4, southwesterly along a line one-hundred fifty feet west of the Nuuanu Pali Drive to the Ditchmen's Trail, southeasterly to the middle of Nuuanu Stream, southwesterly along the middle of Nuuanu Stream to a boundary fence two-hundred feet north of the Judd Trail area, then southeasterly along a boundary fence to the top of Pauoa Ridge.
- (f) **Unit F** on the island of Oahu (Exhibit 4) consists of a portion of Ahupuaa O Kahana State Park.
- (g) **Unit G** on the island of Oahu (Exhibit 4) consists of a portion of the Ewa Forest Reserve (Poamoho)..

§13-123-17 Public hunting areas on Molokai.

- (a) **Unit A** on the island of Molokai (Exhibit 6) consists of the portions of the lands of Keopukaloa and Honouliwai, which are included in the Molokai Forest Reserve.
- (b) **Unit B** on the island of Molokai (Exhibit 6) consists of the State-owned portions of the lands of Wailau, Ualapue, Kahananui, East Ohia, Pukoo, and Ahaino, which are included in the Molokai Forest Reserve.
- (c) **Unit C** on the island of Molokai (Exhibit 6) consists of the State-owned or State-controlled portions of the Molokai Forest Reserve, which are included within Kalawao county.
- (d) **Unit D** on the island of Molokai (Exhibit 6) consists of the State-owned or State-controlled lands of Makakupaia West, Kalamaula, Kahanui, and Kaunakakai, which lie to the north of the Maunahui Forest Access Road and east from Kalahuapueo to Makakupaia between the Nature Conservancy-Kamakou Preserve and the Molokai Forest Reserve Boundary.
- (e) **Unit E** on the island of Molokai (Exhibit 6) consists of the State-owned or State-controlled lands of Kawela, Makakupaia, and Kaunakakai, makai (south) of the Maunahui Forest Access Road, which are included in the Molokai Forest Reserve.

§13-123-18 Public hunting areas on Lanai.

- (a) All units are part of a Cooperative Game Management Area leased from the private landowner. Conditions for entry into the units and public use conditions for the hunt are subject to landowner's review. Unit 1 on the island of Lanai (Exhibit 8) consists of the portion of the Lanai Cooperative Game Management Area bounded by the fifty foot safety zone along Polihua Road to the north, the Guard Road to the east, the five hundred foot safety zone at Kaumalapau Highway to the south, and the coast to the west, with the exception of the three hundred foot Safety Zone mauka of the coast from Polihua Road to Kaena Point.
- (b) **Unit 2** on the island of Lanai (Exhibit 8) consists of the portion of the Lanai Cooperative Game Management Area bounded by the three hundred foot Safety Zone along the coast to the north, the five

hundred foot safety zone at Keomuku and the fifty foot safety zone along Polihua Roads to the west and east, respectively, the western boundary of Kanepuu Preserve to the east, and with the southern boundary extending from the entrance to Kanepuu Forest, parallel to the Guard Road to the horse pasture fence line, and continuing along the fencing of the horse pasture to the south end of Keomuku Road.

(c) **Unit 3** (Archery Only) on the island of Lanai (Exhibit 8) consists of a portion of land on the eastern side of Unit 1. The eastern boundary of Unit 3 follows along “No. 57 Road” off of Kaunalapau Highway northward to Paliamaano Gulch, with the western boundary defined by the Guard Road, and the southern boundary being along the Kaunalapau Highway.

(d) The seven units of the Kanepuu Preserve operated by The Nature Conservancy of Hawaii are excluded from the Lanai Cooperative Game Management Area.

§13-123-19 Public hunting areas on Maui.

(a) **Unit A** on the island of Maui (Exhibit 10) consists of:

- (1) The Hana Forest Reserve;
 - (2) Portions of the Kipahulu Forest Reserve;
 - (3) Portions of the West Maui Forest Reserve; and
- (b) **Unit B** on the island of Maui (Exhibit 10) consists of portions of the Koolau Forest Reserve.
- (c) **Unit C** on the island of Maui (Exhibit 10) consists of:

(1) A portion of the Kula Forest Reserve, including nine hundred forty acres of Kaonoulu Ranch connecting the northern and southern portions of the Kula Forest Reserve making it a contiguous unit; and

- (2) The Kahikinui Forest Reserve.
- (d) **Unit D** on the island of Maui (Exhibit 10) consists of the Makawao Forest Reserve.
- (e) **Unit E** on the island of Maui (Exhibit 10) consists of a portion of the Kula Forest Reserve.
- (f) **Unit F** on the island of Maui (Exhibit 10) consists of the Kahakuloa Game Management Area.

§13-123-20 Public hunting areas on the island of Hawaii.

(a) **Unit A** on the island of Hawaii (Exhibit 12) consists of the Mauna Kea Game Management Area;

(b) **Unit B** on the island of Hawaii (Exhibit 12) consists of:

- (1) Kohala Forest Reserve;
- (2) Portions of the Hamakua Forest Reserve;
- (3) Manowaialee Forest Reserve;
- (4) Hilo Forest Reserve excluding Unit C portions of Piha and Laupahoehoe;
- (5) Waiakea Forest Reserve;
- (6) Olaa Forest Reserve;
- (7) Kapapala Forest Reserve;
- (8) Kau Forest Reserve;
- (9) South Kona Forest Reserve;
- (10) Portions of Upper Waiakea Forest Reserve between Tree Planting and Kulani Powerline Roads;
- (11) Honuaula Forest Reserve; and
- (12) Waiaha Springs Forest Reserve; and
- (13) The Kapua-Manuka section of the South Kona Forest Reserve (also known as the Honamolino tract) .

(c) **Unit C** on the island of Hawaii (Exhibit 12) consists of:

- (1) The upper portion of the Laupahoehoe Segment of the Hilo Forest Reserve; and
- (2) The upper portion of the Piha Section of the Hilo Forest Reserve.

(d) **Unit D** on the island of Hawaii (Exhibit 12) consists of:

- (1) Hilo Restricted Watershed;
- (2) Kohala Restricted Watershed;
- (3) Haao Spring Restricted Watershed; and
- (4) Keauohana Forest Reserve.
- (e) **Unit E** on the island of Hawaii (Exhibit 12) consists of:
 - (1) Puunahulu Game Management Area;
 - (2) Pohakuloa Game Management Area;
 - (3) Portions of the Mauna Loa Game Management Area, including Kipuka Ainahou.
- (f) **Unit F** on the island of Hawaii (Exhibit 12) consists of the Puu Waa Waa Forest Reserve, and the Puunahulu Game Management Area, West Section.
- (g) **Unit G** on the island of Hawaii (Exhibit 12) consists of the Kaohe Horse Pasture Game Management Area.
- (h) **Unit H** on the island of Hawaii (Exhibit 12) consists of the Kulani buffer zone.
- (i) **Unit I** on the island of Hawaii (Exhibit 12) consists of:
 - (1) Portions of the Hamakua Forest Reserve known as Kalopa
 - (2) Nanawale Forest Reserve; and
 - (3) Malama Ki Forest Reserve.
- (k) **Unit K** on the island of Hawaii (Exhibit 12) consists of:
 - (1) Puu O Umi Natural Area Reserve;
 - (2) Waiakea 1942 Lava Flow Natural Area Reserve;
 - (3) Kahaualea Natural Area Reserve;
 - (4) Kipahoe Natural Area Reserve;
 - (5) Laupahoehoe Natural Area Reserve;
 - (6) Manuka Natural Area Reserve;
 - (7) Mauna Kea Ice Age Natural Area Reserve; and
 - (8) Puu Makaala Natural Area Reserve.
 - (9) Unencumbered portions of Manuka, Kaulanamauna, and Kipahoe.

§13-123-21 Safety zones.

- (a) **On the island of KAUAI, designated safety zones are as follows:**
 - (1) The rim of the Kalalau Valley between Pihea and Kalahu Point above three-thousand feet elevation;
 - (2) A one-half mile strip around the Hawaiian Home lands located at Puu Opaie within the Kekaha Game Management Area except that the northern boundary of the safety zone is the Haleiele Valley Bottom ;
 - (3) Any lands within fifty yards of a paved public highway except that the safety zone on Makaha Ridge Road is fifty feet from the paved road;
 - (4) The Makaha Ridge Military Reservation;
 - (5) Any lands within fifty yards of an inhabited building;
 - (6) Polihale State Park, and Milolii State Park;
 - (7) Archery safety zones shall be in effect:
 - (A) Within a two hundred yard radius of the Hanakapai and Hanakoa camping areas;
 - (B) Two hundred yards inland from the beach between Kalalau Stream and the Kalalau camping area;
 - (C) Within a five hundred yard radius of the Waimea Canyon Lookout;
 - (D) Within a three hundred yard radius of the Kalalau Visitor Lookout;
 - (E) Within a three hundred yard radius of the Puu O Kila Lookout; and

- (F) Within fifty yards of any established and maintained foot trail and any other areas posted with signs or designated on maps that are provided to hunters with archery permits;
- (8) The following are exceptions to the prohibition of firearms from safety zones and closed areas on the island of Kauai:
- (A) Hunters may carry unloaded legal firearms or archery equipment within their vehicles during open hunting seasons on all authorized access routes to public hunting areas;
 - (B) Authorized access routes include all improved jeep roads entering hunting Units A, B, D, E, F, H, J, K, and L from State Highway 50, 550, and 552; the Marine Road Hunter access route to Puu Opae, Unit A from State Highway 552 and the designated public access road to the Polihale Beach State Park boat launching area to Na Pali Coast, the Mana Tunnels Hunter access route, and "Water Tank Valley" access route to Hunting Unit A from State Highway 50; and
 - (C) Hunters may also carry unloaded legal firearms or archery equipment during open seasons on the Kukui Trail, Waipio Falls Trail or Cliff Trail access routes to Hunting Unit B, Waimea Canyon and Unit E.
- (b) **On the island of Oahu, designated safety zones are as follows:**
- (1) A zone fifty yards from any paved road or building, except that the safety zone around the buildings at the Kaena Point Satellite Tracking Station is two hundred yards wide;
 - (2) A zone, two-hundred yards, from the Peacock Flats picnic and camp site area;
 - (3) A zone, fifty yards wide, on each side of the paved road from Peacock Flats to the old radar station; and
 - (4) A zone one hundred yards from the Pupukea Boy Scout Camp
- (c) **On the island of Molokai, designated safety zones are as follows:**
- (1) A zone, five hundred feet wide, surrounding the Boy Scout Camp at Kaunakakai;
 - (2) A zone, five hundred feet wide, surrounding the Sandalwood Pit at Kamiloloa; and
 - (3) A zone, five hundred feet wide, surrounding Waikolu Park in Makakua.
- (d) **On the island of Lanai, designated safety zones are as follows:**
- (1) The entire Federation Camp is within the safety zone;
 - (2) The entire breadth of Kanepuu Forest from the Guard Road to The Nature Conservancy's Kanepuu Preserve is a safety zone;
 - (3) A safety zone extending three hundred feet inland of the mean high water line along the northeast-north coast of Lanai from the "Federation Camp" area to Kaena Point;
 - (4) A safety zone fifty feet wide along both sides of the "North-End/Polihua" roads, separating Hunting Units 1 and 2; and
 - (5) A safety zone five hundred feet wide bordering portions of the Kaumalapau Highway and Keomuku Highway.
- (e) **On the island of MAUI, designated safety zones are as follows:**
- (1) Polipoli State Park - A distance of one-hundred feet from the picnic area, camping area, parking lot, and cabin;
 - (2) A strip, fifty yards wide, bordering the lower portions of the Kahakuloa Game Management Area. The area north (makai) of Kahekili Highway is closed to hunting; and
 - (3) A zone fifty yards wide on either side of the Waipoli Road in Unit C up to the forest boundary.
- (f) **On the island of HAWAII, designated safety zones** unless otherwise posted or announced, are fifty yards from any paved road or building when hunting with a rifle, shotgun, or bow and arrow.
- (g) Any other area in the State that may be designated as a safety zone or closed area by the division.

§13-123-21.1 Temporary closure of public hunting areas. The board or its authorized representative may temporarily close or restrict conditions for use of public hunting areas for up to six months:

- (1) In order to address threats to natural resources or to protect public safety; or

- (2) To comply with the requirements of agreements made with private landowners or lessees;

§13-123-22 Conditions and restrictions.

The following conditions and restrictions shall apply to game mammal hunting in public hunting areas:

(1) With respect to hunting licenses, permits, tags, and check stations, the following conditions and restrictions shall apply:

- (A) Hunters shall carry their valid hunting license, as well as required permits or tags, on their person at all times while in the hunting area[-];
- (B) Hunting permits, stamps and tags are not transferable and are valid only on the dates indicated and for the person to whom assigned;
- (C) Where there are established check stations, each hunter and hunter assistant shall check in before hunting and check out after hunting;
- (D) By signing a hunting license, stamp, tag, or permit, the person agrees to comply with all the terms and conditions of the applicable license, stamp, tag, or permit, as well as applicable laws and regulations; and consents to be subject to inspection for appropriate license, permit, stamp, and/or tag, hunting equipment, and type and amount of game, by a duly authorized representative of the department; and
- (E) A person shall be issued a hunter education certificate after completion of the hunter education program and reaching at least 10 years of age;

(2) With respect to firearms and archery equipment, the following conditions and restrictions shall apply:

- (A) No person shall possess or discharge any firearm or archery equipment within any public hunting area without having a valid Hawaii state hunting license in their possession;
- (B) While hunting, each hunter shall be limited to carrying on their person only one legal firearm or archery device that is consistent with the hunt. However, a hunter may when assisting another hunter carry that hunter's unloaded firearm or archery device. In addition, each hunter is required to make their firearm or archery equipment, cartridges or muzzleloader firing components, game, and license available for inspection, upon the request of a duly authorized representative of the department. Refusal to permit said inspection shall be considered a game law violation and may result in the revocation of hunting privileges by the department, after notice and hearing;
- (C) No person shall possess any firearm or archery equipment in any public hunting area during a closed season or on non-hunting days, as provided in Exhibits 1 through 12, attached at the end of this chapter.
- (D) No person shall possess a loaded firearm or archery device once they have filled their bag limit;
- (E) When hunting without the use of dogs, no person shall use the following:
 - (i) Cartridge firing rifles with a muzzle discharge energy rating of less than twelve-hundred foot pounds;
 - (ii) Shotguns loaded with shot smaller than 00 buckshot;
 - (iii) Muzzleloading rifles, with less than a 44 caliber (0.44") bore diameter regardless of mode of ignition. Breech loaders are prohibited during "muzzleloader only" specified hunts; and
 - (iv) Handguns except as described in subparagraph (K).
- (F) When hunting with a bow, no person shall use:
 - (i) Long bows with less than forty pounds of drawing tension at a twenty-eight inch draw;
 - (ii) Recurved bows with less than thirty-five (35) pounds of drawing tension; or
 - (iii) Compound bows with less than thirty pounds of drawing tension.

- (G) No person shall possess any arrows equipped with explosive heads or heads containing drugs or poison. Only arrows having a minimum blade cutting diameter width of three-quarters of an inch are permitted;
- (H) A firearm that utilizes cartridges shall be considered unloaded if no ammunition is in the chamber or an attached magazine. A muzzleloading firearm is considered unloaded if the ignition component (primer, percussion cap or priming powder) is removed from the ignition system, and for flintlocks the powder is removed from the pan, the frizzen is up and the cock (hammer) is down. "Cartridge firing" and "muzzleloading" firearms must be unloaded just as described above to enter any safety zone or to transport the firearm in a vehicle within the hunting area. However, when crossing or entering a public highway or exiting a public hunting area, all fireable cartridges muzzleloader firing components must be removed from the firearm including powder and projectile(s)[-];
- (I) Archery equipment shall be considered loaded if an arrow is nocked on the bow string;
- (J) No person shall possess or use tracer bullets, bullets with full metal jackets, blow guns, guns powered by compressed gas, animal traps, slingshots, poison, explosives, or snares in any public hunting area. No person shall possess or use crossbows, except disabled hunters with a valid permit for their use. Legal game mammal hunting equipment includes rifles, shotguns, handguns, bows and arrows, spears and knives, and crossbows with a permit. Only firearms, archery equipment, or other means of take authorized for the particular hunt are to be in the hunter's possession, while in the public hunting area; and
- (K) With respect to the use of handguns and handgun ammunition, the following conditions and restrictions shall apply:
- (i) No person under the age of 18 years shall hunt game mammals with a handgun;
 - (ii) Center fire handguns shall have a minimum barrel length of four and one-half (4 1/2) inches for single shot pistols and revolvers and five (5) inches for semi-automatic pistols;
 - (iii) Straight-wall cartridge ammunition shall be 357 caliber or larger with a minimum case length of one and one-fourth (1 1/4) inches (Exceptions: The 10 mm auto mag and 45 win mag cartridges are allowed despite their shorter case length);
 - (iv) Necked rifle-type cartridge ammunition shall be 223 caliber or larger;
 - (v) All handgun bullets of less than 43 caliber (.429 inch) shall be of the expanding type. Bullets of 43 caliber (.429 inch) which do not expand shall be of the flat-nosed (semiwadcutter) or round-nosed exposed lead type;
 - (vi) Single or double barreled muzzleloading handguns shall be 44 caliber or larger, use at least 60 grains of black powder or equivalent, and use a projectile of at least two hundred (200) grains weight(slug or round ball of 51 caliber or more);
 - (vii) It is prohibited to use any "muzzleloading" (black powder type) revolver or smooth bore pistol when hunting without dogs;
 - (viii) Handguns shall not be carried concealed; however, open topped and flapped protective type holsters which cover the handgun handle are allowed. All handguns and holsters must be worn in plain view, external to all clothing or rain gear; and
 - (ix) When handgun hunting with dogs, certain exceptions shall apply as listed in paragraph (3)(A).

(3) With respect to HUNTING with the USE OF DOGS, the following conditions and restrictions shall apply:

- (A) The following legal methods of take may be used:

- (i) Muzzleloading rifle or muzzleloading handgun, including revolvers having a caliber of 44 or larger and a barrel length of four and one-half (4 1/2) inches or more;
 - (ii) Rifles using at least a 22 caliber magnum load or any center fire cartridge;
 - (iii) Shotguns loaded with slugs or 00 or larger buck shot;
 - (iv) Spears and knives; and
 - (v) Cartridge firing handguns using at least a 22 caliber, magnum load or larger cartridge;
- (B) No person shall use dogs for the hunting of any game mammal, except as provided in Exhibits 1 through 12 attached at the end of this chapter; and
- (C) The dog's owner or handler shall accompany the dog at all times while hunting. The dog shall be under control at all times and physically restrained except when hunting and actively in pursuit of game.
- (D) The dog's owner shall be held strictly liable for all actions, injuries, or damages caused by the owner's dog
- (E) The dog shall be under voice control at all times and physically restrained in all safety zones and closed areas.
- (F) Dog identification must be on the dog at all times, including while in a public hunting area and actively in pursuit of game.

(4) With respect to MOTORIZED VEHICLES and AIRCRAFT, the following conditions and restrictions shall apply:

- (A) When required, only four-wheel drive vehicles will be permitted in public hunting areas;
- (B) No person shall use any aircraft to herd or drive game mammals, or land any aircraft for the purpose of hunting, or discharge any firearm or archery device from any aircraft into a public hunting area except as provided by the department;
- (C) No person shall operate any motorized vehicle (including, but not limited to motorcycles and all-terrain vehicles) in any hunting area, except on roads that are designated for their use which have been constructed, maintained, and opened for vehicular use. However, vehicles may be parked within twenty feet of maintained roads; and
- (D) No person shall have or carry any loaded firearm or loaded archery equipment on horseback, in any vehicle, boat, or any other carrier or discharge any firearm or archery device from any carrier, except for disabled hunters with a valid permit to do so. It is also illegal for any hunter to discharge any firearm or archery device into a public hunting area from outside the hunting area.

(5) With respect to SAFETY ZONES and CLOSED AREAS, no person shall hunt, possess a loaded weapon or discharge any weapon within or across a designated safety zone or closed area.

(6) With respect to DISPOSITION of GAME, the following conditions and restrictions shall apply:

- (A) No person shall remove any live game mammal from any public hunting area without a wildlife control or collection permit
- (B) If required by the division, all game mammals that are taken shall be preserved in a condition that will enable the identification of their sex and species. Unless prohibited, game mammals taken are permitted to be skinned, quartered, and boned. If required by the division, the unskinned tail of any game mammal shall be left attached to the carcass. If required by the division, the head and scrotum of any game animal taken shall be left attached to the carcass as evidence of sex and species while in the hunting area; and
- (C) No person shall sell or offer for sale any game mammal or parts of the carcass of any game mammal taken from any public hunting area.

(7) The following GENERAL RESTRICTIONS shall also apply:

- (A) No person shall hunt, serve as a guide, accompany, or assist a hunter in any hunting area where firearms are permitted without wearing an exterior garment (shirt, vest, jacket, or coat) made of commercially manufactured, solid blaze-orange material or solid blaze-orange mesh material with a maximum mesh size of one-eighth inch. (All types of camouflage orange are prohibited for these garments). When carrying game or wearing a back pack, the blaze orange on the upper torso must be visible from both front and back;
- (B) Unless prohibited, non-hunters and hunter assistants may accompany hunters in the field. Non-hunters and hunter assistants must wear a blaze-orange outer garment and are prohibited from carrying any loaded firearms or archery equipment and ammunition;
- (C) Persons found to be in violation of any provision of this chapter may have their hunting privileges revoked by the department, after notice and hearing. The department may reinstate revoked hunting privileges upon subsequent completion of a state approved hunter education course. Any equipment, article, instrument, aircraft, vehicle, vessel, business record or natural resource used or taken in violation of the provisions of this chapter may be seized and subject to forfeiture as provided by section 199-7 and chapter 712A, Hawaii Revised Statutes; and
- (D) No person shall be in possession of an opened or unsealed vessel or container of any intoxicating substance, or use any such substance within a public hunting area.

(8) The following additional CONDITIONS and RESTRICTIONS shall apply to game mammal hunting on the island of KAUAI:

- (A) Hunters with a valid camping permit will be allowed to enter the Mokihana Ridge Game Management Area by means of the Waimea Valley Checking Station on Fridays only after 3:00 p.m. in preparation for Saturday's hunt. Entry by hunters before 3:00 p.m. (except on State holidays) is prohibited;
- (B) No person shall use motor vehicles in the Mokihana Ridge and Waimea Canyon areas except authorized employees of the department or its lessees;;
- (C) No person shall enter the Kekaha Game Management Area except for hunters with valid hunting licenses during legal hunting days, as well as authorized employees of the department and its lessees or permittees;
- (D) Each hunter shall check out of Units A, B, E, F, H, J, K, and L during the feral goat or black-tailed deer season by 10:00 p.m. Exception: Hunters with valid camping permits in Units B, E, G, or H may sign in "overnight" on checking station sign-in sheets ;
- (E) No person shall possess any firearm within Hunting Units D and K on the island of Kauai, except that hunters may carry unloaded firearms during open seasons while on the Kukui Trail, Waipo Falls Trail, Cliff Trail, Kumuwela Trail, Puu O Kila Trail, or Waininiua Ditch Trail access routes to Hunting Units B and E;
- (F) No person shall possess a firearm within the Hawaiian Home Lands Safety Zone, except on approved access routes described in section 13-123-21;
- (G) No person shall possess any firearm within the Westside Coalition-ADC makai lands, except on approved access routes described in section 13-123-21
- (H) Hunters entering Unit G on overnight trips must obtain a camping permit from the division of state parks; and if overnight entry to the area is by boat, a boat landing permit is required. (Entry for day-use only by boat is permitted with a valid Unit G archery permit); and.
- (I) The use of ATV's or quad-runners in the Kekaha Game Management Area is prohibited

(9) The following additional CONDITIONS and RESTRICTIONS shall apply to game mammal hunting on the island of LANAI:

- (A) On the island of Lanai, hunter assistants must have in their possession a valid hunting license and a special hunter assistant certificate.

(10) The following additional CONDITIONS and RESTRICTIONS shall apply to game mammal hunting on the island of MAUI:

- (A) Hunters staying at the Polipoli State Park on hunting days shall indicate their overnight stay on the check-in sheet at the hunter checking station; and
- (B) Only four-wheel drive vehicles will be permitted on the Kahakuloa Game Management Area access roads.

(11) The following additional CONDITIONS and RESTRICTIONS shall apply to game mammal hunting on the island of Hawaii:

- (A) Persons hunting in the Mauna Kea Game Management Area shall check out at the Kilohana or Puu Huluhulu checking station no later than 7:30 p.m.;
- (B) Persons hunting in the Kulani Buffer zone shall check out at the self-checking station on the Stainback Highway or North Kulani Road no later than 4:00 p.m.; and
- (C) No person shall possess firearms in any archery hunting area where archery hunting only is permitted, except on the access road from Kaohe GMA to Puu Laau.

§13-123-23 Use of tags.

Permits or tags may be required. Requirements are identified in Exhibits 1, 3, 5, 7, 9, 11, and 13 located at the end of this chapter and by reference made a part hereof. Animals taken are to be tagged immediately by inserting the tag through the skin and around the bone of a back leg and locking the tag. Tags shall remain on the carcass until the hunter checks out of the area and reaches their home or final destination. Tags are not transferable and are valid only for the season for which they are issued. Ear tags and radio transmitters recovered from game mammals shall be turned in to the checking station attendant or the division office on each island.

§13-123-24 Preservation of public and private property.

The following actions are prohibited within a public hunting area:

- (1) The damage or disturbance of any property or improvement, including but not limited to, litter including hunter checking station sign-in sheets, water facilities, fences, gates, signs, buildings, food crop plantings, and structures or the failure to leave any gates as found;
- (2) The dumping or disposal of any trash and any other waste material except in trash receptacles provided for the purpose of dumping or disposal;
- (3) The removal, damage or disturbance of any objects of antiquity, prehistoric ruins, fossil remains, burial sites, or monuments;
- (4) The discarding of lighted cigarettes, cigars, smoking tobacco, or matches or the igniting of any explosives within or into any public hunting area;
- (5) The building of any ground fires except where permitted in designated camping areas; and
- (6) Camping overnight except in designated areas or as provided in permits of the department or its authorized representatives.

§13-123-25 Penalty

Any person violating any of the provisions of this subchapter shall be subject to penalties as provided in section 183D-5, Hawaii Revised Statutes.

Exhibit 2: Game mammals to be taken, means of take, daily bag limits, hunting periods, hunting days, and special conditions for hunting on the island of Kauai.

Hunting Unit	Game Mammals To Be Taken	Means of Take	Bag Limits	Open Hunting Periods	Open Hunting Days	Special Conditions and Restrictions
Unit A	Feral pigs	Rifles, shotguns, muzzleloaders, or archery. Dogs not permitted.	One pig per hunter per day	February through May	Saturdays, Sundays and State Holidays	Dogs not permitted. Permit Required */[4] 4*/6
	Feral goats and feral pigs	Archery only Dogs not permitted.*	Two goats and one pig per archery hunter per permit.	First full weekend in June	Saturdays and Sundays only	Dogs not permitted. Permit/tag required */4*/6
		Muzzleloaders only. Dogs not permitted.	One goat per hunter per muzzleloader tag issued. One pig per hunter per day.	Second full weekend in June		Dogs not permitted. Limited to youth, senior citizen, and disabled hunters only. Permit/tag required */4 (No lottery)
		Muzzleloaders only. Dogs not permitted.	Two goats per rifle/ muzzleloader tag issued. One pig per hunter per day.	Third full weekend in June through August; two weekends issued per hunter		Dogs not permitted. Hunting dates assigned by public lottery. Permit/tag required. */2 */3
		Muzzleloaders only. Dogs not permitted.	One antlered buck (fork horn or better) per hunter per license year.	First full weekend in September	Saturdays and Sundays only	Permit/tag required */4*/6 (No lottery)
	Black-Tailed deer	Rifle season: rifles, shotguns, muzzleloaders, or archery permitted. Dogs not permitted.		Seven consecutive weekends including and preceding the last full weekend in October		Hunting dates assigned by public lottery. */2 */3 Permit/tag required.
Unit B	Feral pigs	Rifles, muzzleloaders, handguns and archery. Dogs are permitted */1	One pig per hunter per day.	Year-round	Fridays, Saturdays, Sundays,	

Hunting Unit	Game Mammals To Be Taken	Means of Take	Bag Limits	Open Hunting Periods	Open Hunting Days	Special Conditions and Restrictions
	Feral goats and feral pigs	Rifles, muzzleloaders, shotguns, handguns or archery.	Two permit-tags issued per hunter; two goats per permit-tag. One pig per hunter per day.	May through August.	Mondays, and State Holidays	Permit/tag required */2 */3 Hunting dates assigned by public lottery. */2
	Black-tailed deer and Feral pigs	Muzzleloaders only	One deer of either sex per muzzleloader tag per license year. One pig per hunter per day.	First full weekend in September		Permit required */4
	Black-tailed deer and Feral pigs	Rifles, muzzleloaders, archery or handguns. Dogs are permitted. */1	One deer of either sex per rifle tag per hunter license year. One pig per hunter per day.	Second weekend in September through October		Permit/tag required. */3 Hunting dates assigned by public lottery. */2
Unit C	Feral pigs	Rifles, shotguns, muzzleloaders, handguns, archery or dogs and knives*/1	Two pigs per hunter per day	Year-round	Fridays, Saturdays, Sundays, Mondays, and State Holidays	
	Feral goats		No limit			
Unit D Kokee State Park	Feral pigs	Archery or dog and knife only*/1	Two pigs per hunter per day	January through May	Saturdays, Sundays and State Holidays	Hunting with firearms prohibited
	Black-tailed deer and Feral pigs	Archery only. Dogs not permitted.	One deer of either sex Two pigs per hunter per day.	June through August		
		Archery and dog and knife only*/1		September through December		
Unit E1	Feral goats and feral pigs, and black-tailed deer	Rifles, shotguns, muzzleloaders, handguns, archery, or dogs and knives*/1	Two animals per hunter per day, any combination	Year round	Friday through Monday And State Holidays	Annual permit required. */4
Unit E2	Feral goats and feral pigs, and black-tailed deer	Rifles, shotguns, muzzleloaders, handguns, or archery. Dogs permitted	Two animals per hunter per day, any combination	Year round	Daily	Annual permit required. */4

Hunting Unit	Game Mammals To Be Taken	Means of Take	Bag Limits	Open Hunting Periods	Open Hunting Days	Special Conditions and Restrictions
Unit F	Feral goats and feral pigs	Archery or dog and knife only*/1	One pig and two goats per hunter per day	February through May	Fridays, Saturdays, Sundays, Mondays, and State Holidays	Hunting with firearms prohibited
		Archery only. Dogs not permitted.	One pig and two goats per hunter per day	July through August		Limited to hunters with valid goat archery permits. Hunting with firearms prohibited
		Muzzleloaders only. Dogs not permitted.	One pig and two goats per hunter per day	January and June		Permit required */4
	Black-tailed deer, feral goats, and feral pigs.	Archery only. Dogs not permitted.	One deer of either sex per hunter per license year. One pig and two goats per hunter per day.	September through December	Fridays, Saturdays, Sundays, Mondays, and State Holidays	Hunting with firearms prohibited. Permit/tag required. */4
Unit G Na Pali Coast State Park	Feral goats and feral pigs	Archery only. Dogs not permitted.	No limit	Year-round	Daily - three day permits	Permit/tag required. */4 Area is a State Park. Firearms not permitted, except during special hunts. All access and permit conditions subject to landowner approval.
Unit H	Feral goats and feral pigs, and black-tailed deer	Rifles, muzzleloaders, shotguns, handguns, archery or dogs and knives. Dogs are permitted. */1	Two animals per hunter per day, any combination	December through July	Friday through Monday and State Holidays	Annual permit required. */4
Unit H, cont.	Feral goats and feral pigs, and black-tailed deer	Rifles, muzzleloaders, shotguns, handguns, or archery. Dogs not permitted.	Two animals per hunter per day, any combination	August through November	Friday through Monday and State Holidays	Annual permit required. */4

Hunting Unit	Game Mammals To Be Taken	Means of Take	Bag Limits	Open Hunting Periods	Open Hunting Days	Special Conditions and Restrictions
Unit J	Feral pigs	Archery only. Dogs not permitted.	Two pigs per hunter per day	January through August	Saturdays, Sundays and State Holidays	State Park, firearms not permitted. Permit not required.
	Black-tailed deer and Feral pigs	Archery only. Dogs not permitted.	Two pigs and one deer of either sex per hunter per day	September through December.	Saturdays, Sundays and State Holidays	Firearms not permitted. Permit/tag required for deer. */4
Unit K	Feral goats and feral pigs	Archery only. Dogs not permitted.	One pig and two goats per hunter per day	July through August (See annual goat rifle season instructions for specific hunting days)	Saturdays, Sundays and State Holidays.	Goat archery permit required. */4 Firearms not permitted.
	Feral goats and feral pigs, and black-tailed deer		One pig and two goats per hunter per day. One deer of either sex per archery hunter per license year.	September through December. (See annual deer season instructions for specific hunting days)		Deer archery permit-tag required. */4 Firearms not permitted.
Unit L Waimea Heights Special Hunting Area	Feral pigs & black-tailed deer	Archery only. Dogs not permitted.	One pig per hunter per day. One deer of either sex per archery hunter per license year.	July to August (See annual deer season instructions for specific hunting days)	Saturdays and Sundays only	Deer archery permit/tag required. */4*/6 Firearms not permitted.
		Muzzleloaders only. Dogs not permitted.	One deer of either sex per muzzleload hunter per license year One pig per hunter per day.	September to October (See annual deer season instructions for specific hunting days)		Deer muzzleloader permit/tag required. */4*/6 Hunting dates assigned by public lottery.

*/1 Dogs must be kept under control at all times except when actively pursuing game.

*/2 Pig hunting is restricted to goat or deer hunters possessing valid rifle or muzzleloader goat or deer permit/tags on their assigned hunting date month before the open season.

*/3 Hunters must apply for permits. Applications are available two months before the open season. Applicants are assigned hunting dates by lottery one month before the open season. Game tag fees are assessed for this hunt.

*/4 Hunters must obtain a permit from the Lihue Division of Forestry and Wildlife Office prior to hunting. Game permit-tag fees may be assessed for these hunts. Unit G permits are limited to 30 permits per day on a first come-first served basis. A camping permit from the Division of State Parks is required for over night trips in Unit G.

*/5 Hunters must obtain a permit from the Lihue Division of Forestry and Wildlife office prior to hunting. Hunting dates are determined by State Parks during park closure periods. Please call the Lihue DOFAW office at 808-274-3433 for more information.

*/6 Hunting access and public use conditions in portions of Unit A and Unit L are subject to landowner/lessee approval. Confirm with the Lihue Division of Forestry and Wildlife Office before hunting at 808-274-3433.

Map of the Kona District

Legend:

- Hunter Checking Station
- Hunting Area and Unit
- Safety Zone
- No-Hunting Area

Map Labels:

- Top:** SZ Firearms Safety Zone, Makaha Ridge Military Reservation
- Left:** SZ Polihale State Park
- Central:** Polihale Beach HCS (Goat Season Only), Polihale Road Junction HCS (Goat Season Only), Mana Tunnels HCS, Kekaha HCS, Kokee Rd. HCS, Waimea Canyon HCS, Waimea Heights HCS, Kikiaola Harbor HCS (Goat Season Only)
- Right:** Makaha Ridge HCS, Kokee HCS, Kukui Trail
- Bottom:** Waimea Canyon Lookout, Kokee Ditch, 1400-foot Pt., Waimea Ditch Intake, Waimea Swinging Bridge
- Roads:** Hwy 50, Hwy 552, Mokuhanu - Waialae Route
- Other:** Haleiele Valley, Waimea Canyon, Kokee Road, Hunter Access Rd., Polihale Beach Public Access Road, "Water Tank Valley" Hunter Access Rd., 3000-foot Contour Rd., 600-foot Contour, 1400-foot Pt.

Map No. FW-1076 (Revised 04/2013)

[illegible]

KAUAI : Public Hunting Areas for Game Mammals

Map 3 of 3

Chapter 123, Exhibit 2, Page 3 of 3

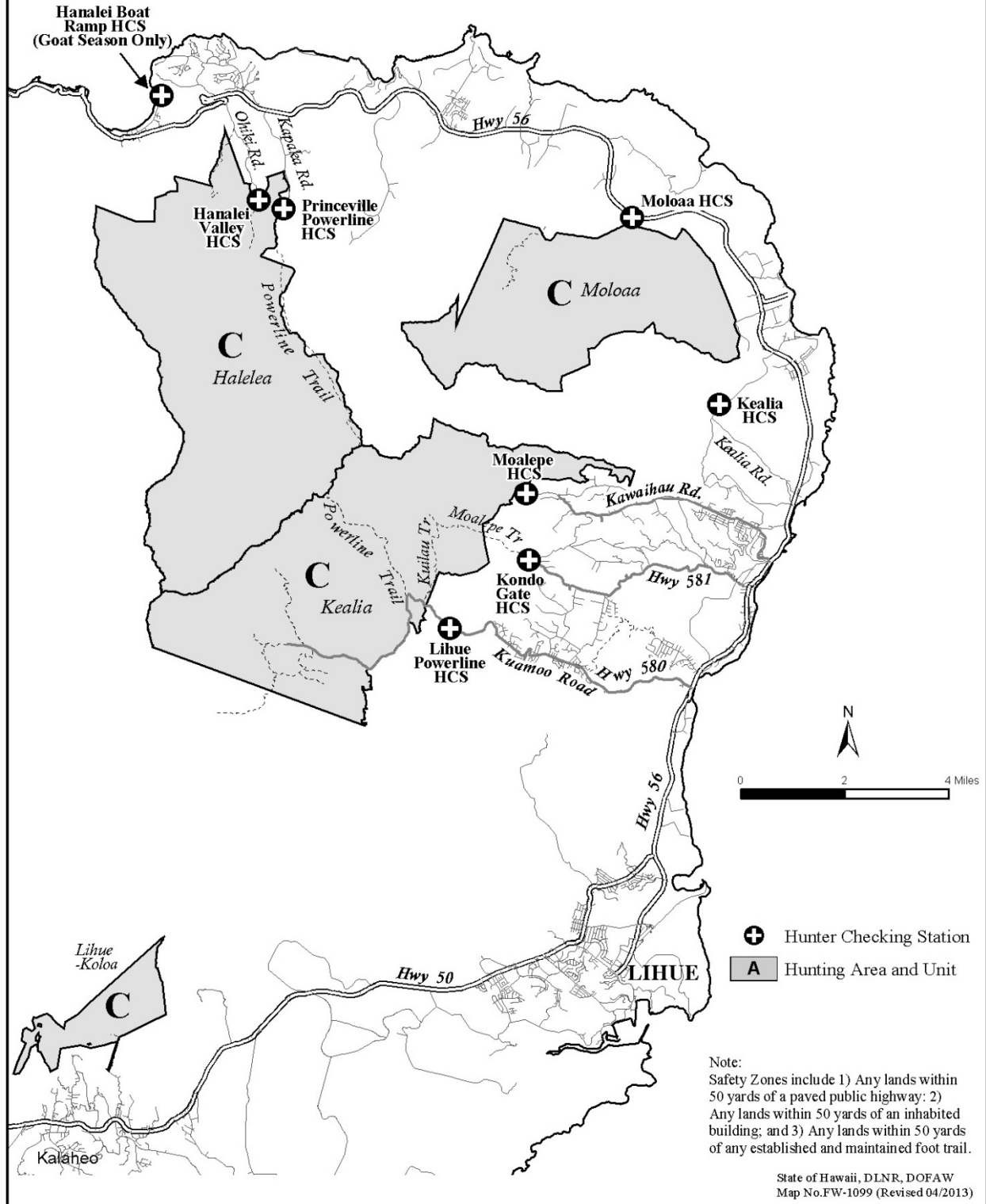


Exhibit 4: Game mammals to be taken, means of take, daily bag limits, hunting periods, hunting days, and special conditions for hunting on the island of Oahu.

Hunting Unit	Game Mammals To be Taken	Means of Take	Bag Limits	Open Hunting Periods	Open Hunting Days	Special Conditions and Restrictions
A	Feral pigs and feral goats	Rifles, shotguns, handguns, spears, archery. Dogs permitted only during Aug. through Oct. season.	One pig and one goat of either sex per hunter per day. No season limit.	Feb. through April - archery only May through July - firearms Aug. through Oct. - Use of dogs allowed.	Daily Mammal hunting closed during bird season (Nov-Feb)	Kuaokala GMA--Daily Access through Air Force Station (subject to military activities).* Kuaokala GMA, Mokuleia FR
B	Feral pigs and feral goats	Rifles, shotguns, handguns, archery. Dogs not permitted.	Two pigs and two goats of either sex per hunter per day. No season limit.	Feb. through July - archery. Aug. through Oct. - firearms.	Daily during archery season. Saturday, Sunday and State Holidays during firearm season.	Daily during archery season. Saturday, Sunday and State Holidays during firearm season. Makua Keaau FR
C	Feral pigs and feral goats	Rifles, shotguns, handguns, knives, spears, archery. Dogs permitted.**	Two pigs and two goats of either sex per hunter per day. No season limit.	Year-round	Daily	Daily Waianae Kai FR, Kaipapau FR, Hauula FR, Ewa FR (Waimano)
D	Feral pigs and feral goats	Rifles, shotguns, handguns, knives, spears, archery. Dogs permitted.**	Two pigs and two goats of either sex per hunter per day. No season limit.	Year-round	Saturday, Sunday, and State Holidays	Saturday, Sunday, and State Holidays Pupukea-Paumalu FR, Kuliouou FR, Honolulu Watershed FR (Wailupe/Kuliouou)
E	Feral pigs and feral goats	Archery only. Dogs not permitted.	Two pigs and two goats of either sex per hunter per day. No season limit.	Year-round	Daily	Area Adjacent to Pali Highway, no firearms for safety reasons Honolulu Watershed FR (Nuuanu)
F	Feral pigs and feral goats	Rifles, shotguns, handguns, knives, spears, archery. Dogs not permitted.**	Two pigs and two goats of either sex per hunter per day. No season limit.	Year-round	Contact Division of State Parks for info: (808) 587-0300	Area is a State Park. Contact Division of State Parks for access. Hunting days, methods, subject to change per Division of State Parks conditions.
G	Feral pigs and feral goats	Rifles, shotguns, handguns, knives, spears, archery. Dogs permitted**	Two pigs and two goats of either sex per hunter per day. No season limit.	Year-round	Contact DOFAW Oahu Branch for info.	Access by permit only. Contact DOFAW Oahu Branch Office Ewa FR (Poamoho)

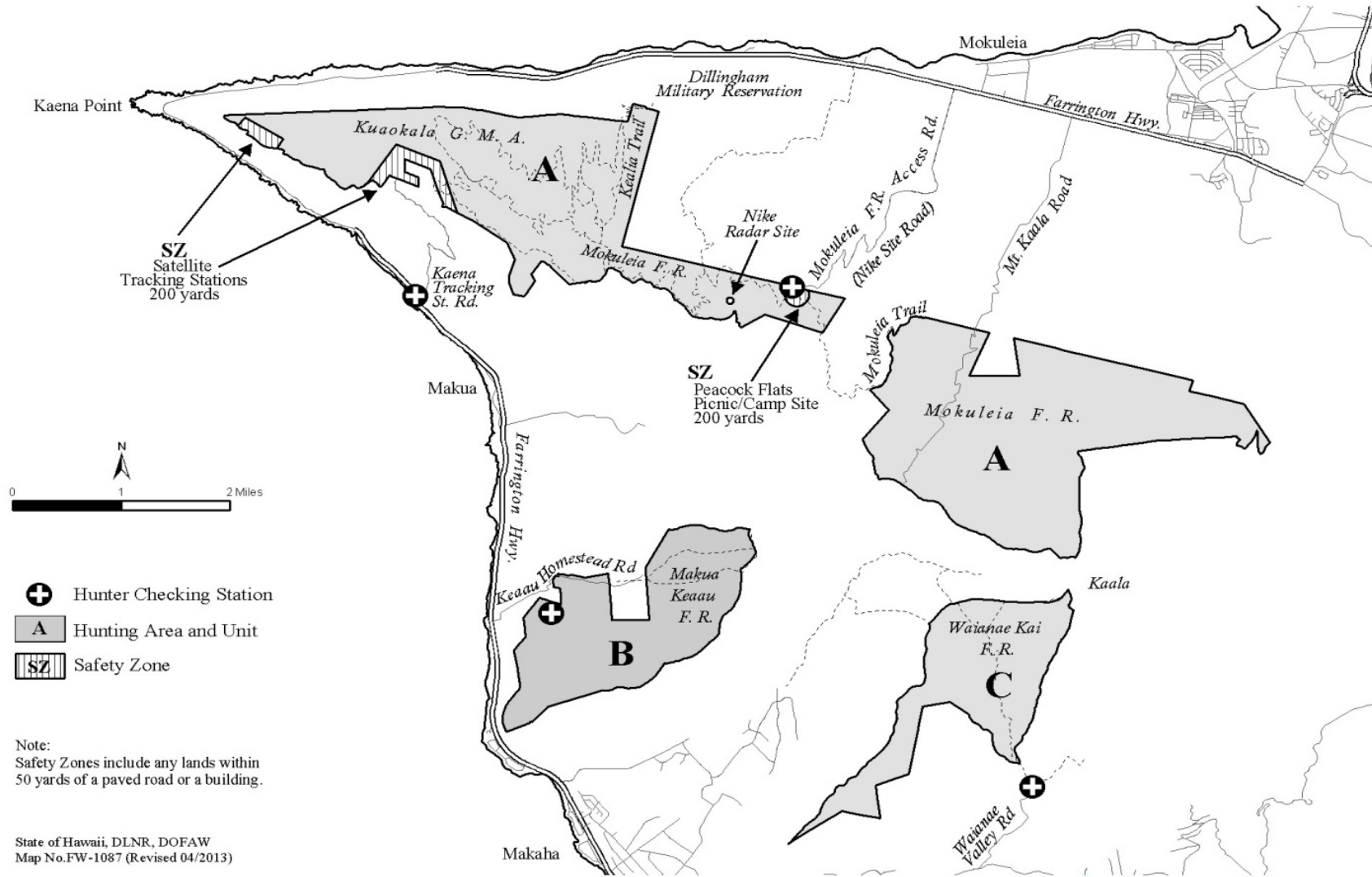
*Hunters should consult with Division of Forestry and Wildlife district office for current open access and public use conditions prior to the start of each season.

**Dogs shall be kept under physical restraint and control at all times, except when actively pursuing game.

OAHU : Public Hunting Areas for Game Mammals

Chapter 123, Exhibit 4, Page 1 of 4

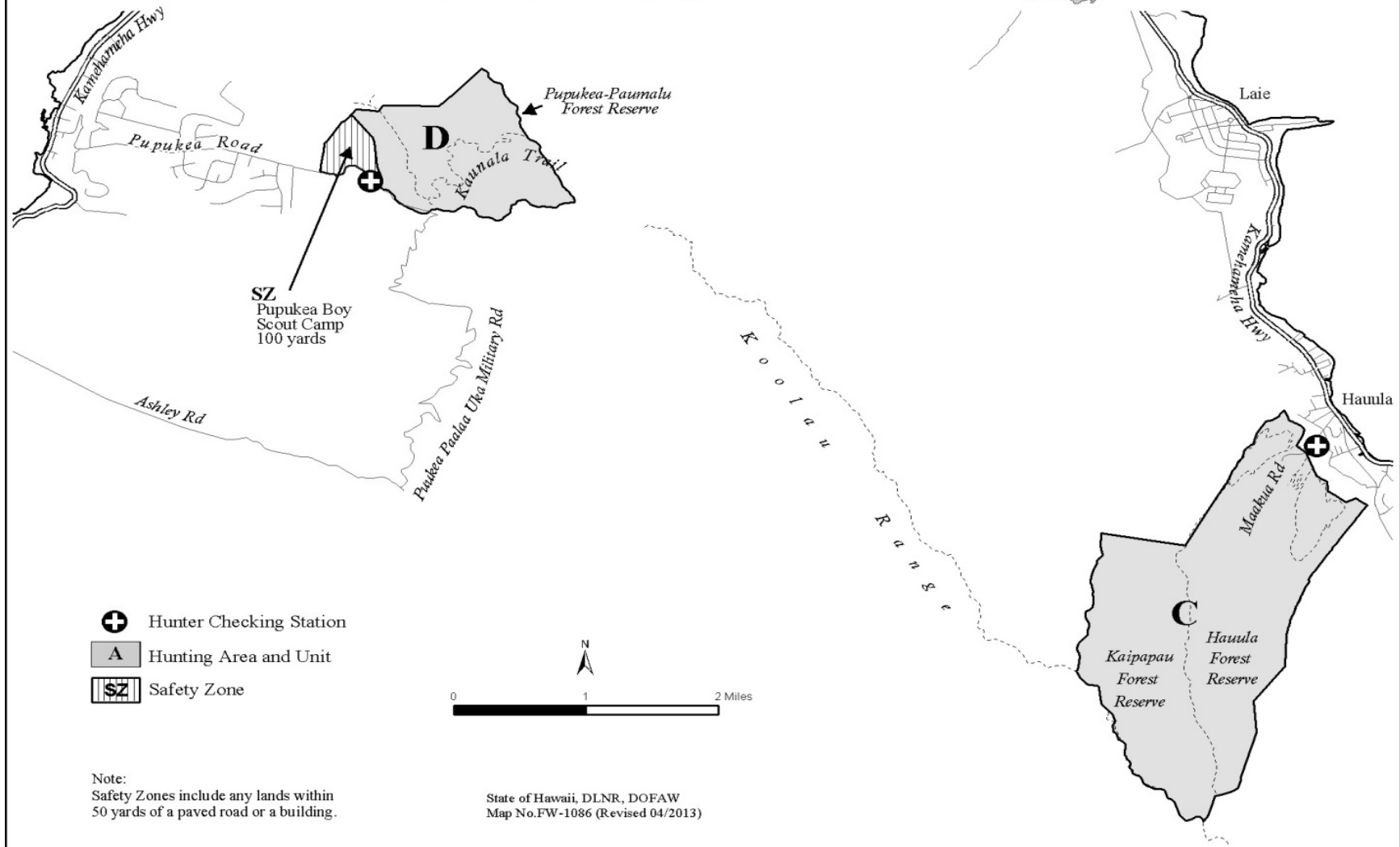
Map 1 of 4



OAHU : Public Hunting Areas for Game Mammals

Chapter 123, Exhibit 4, Page 2 of 4

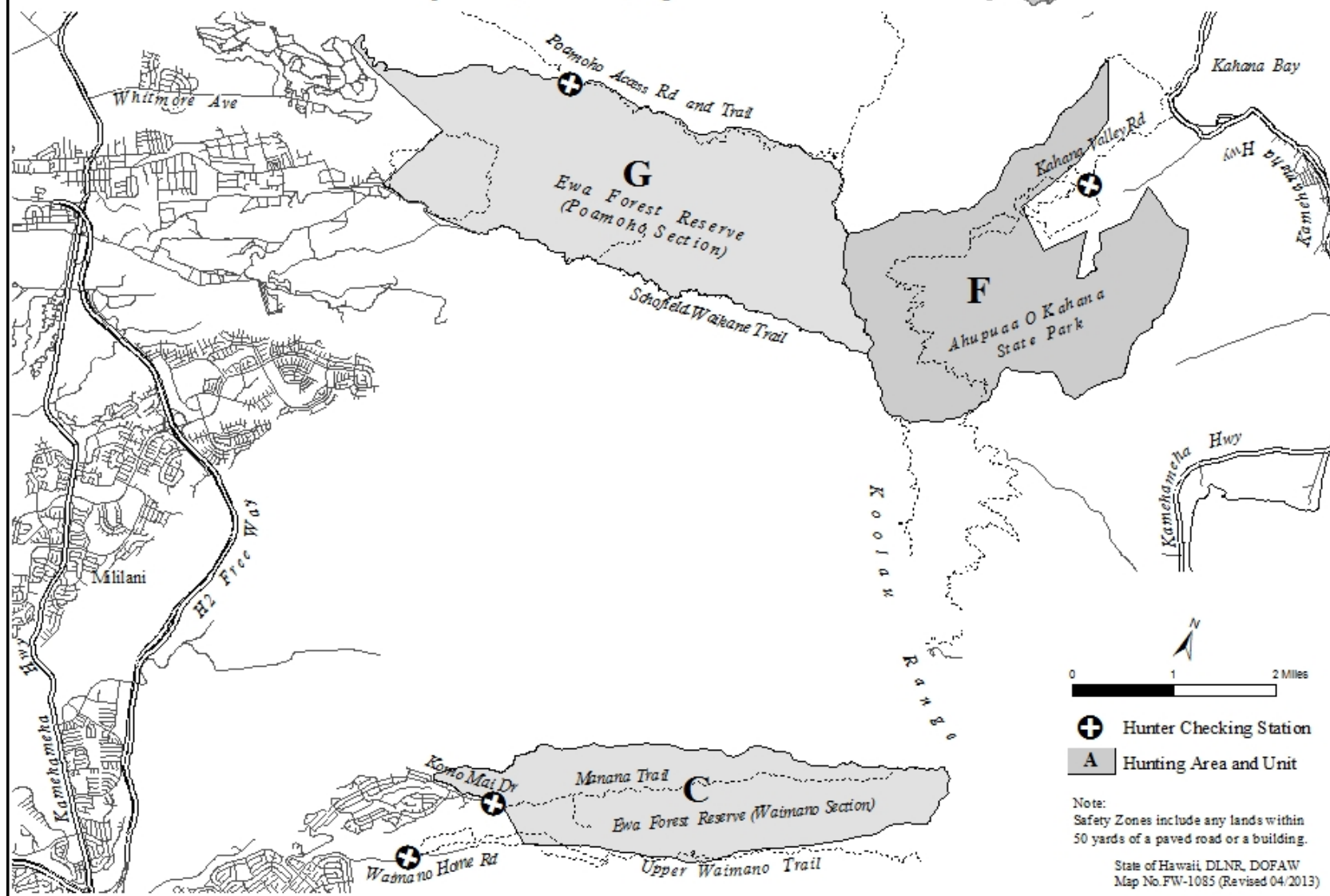
Map 2 of 4



OAHU : Public Hunting Areas for Game Mammals

Map 3 of 4

Chapter 123, Exhibit 4, Page 3 of 4



OAHU : Public Hunting Areas for Game Mammals

Chapter 123, Exhibit 4, Page 4 of 4

Map 4 of 4

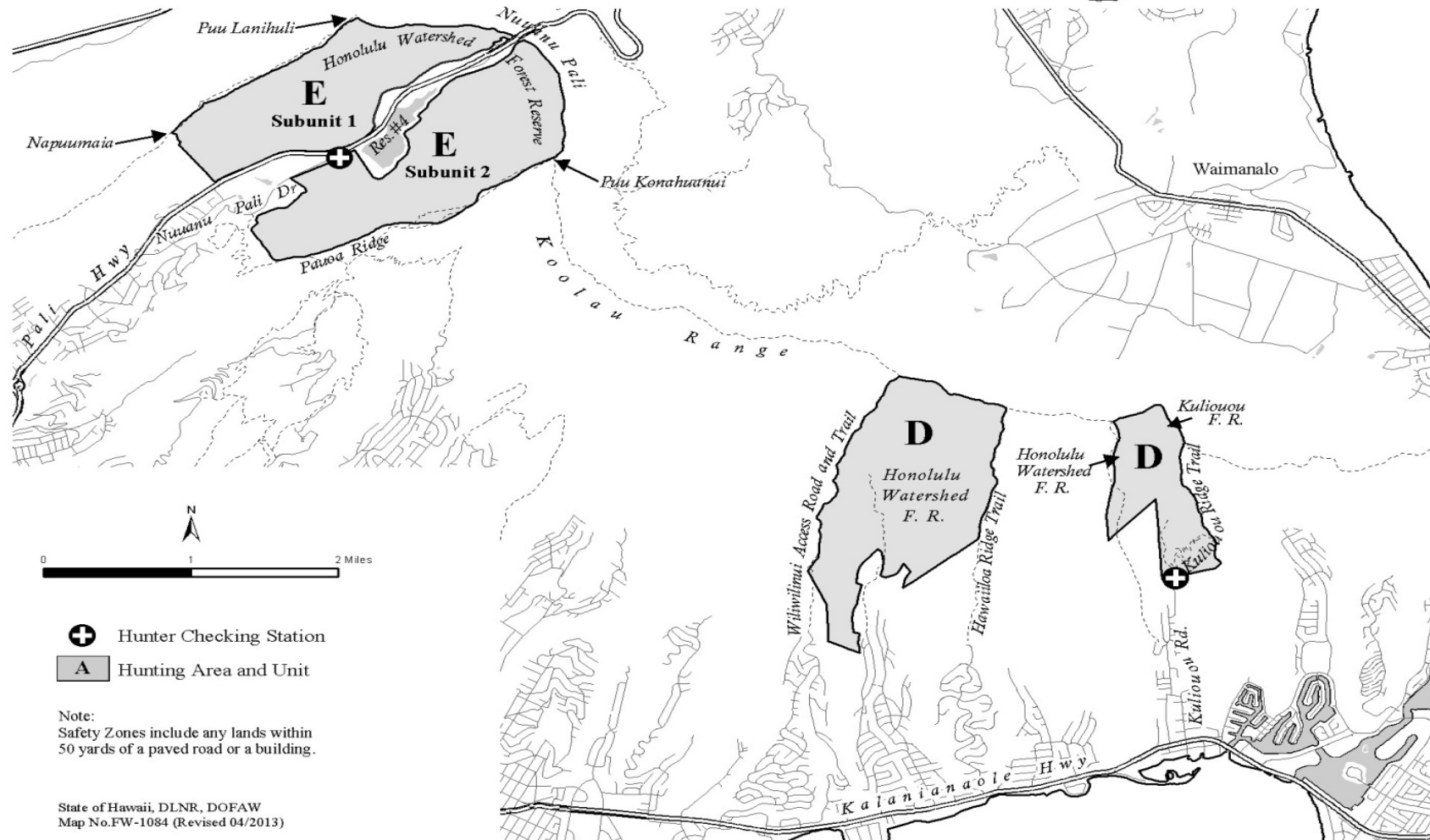


Exhibit 6: Game mammals to be taken, means of take, daily bag limits, hunting periods, hunting days, and special conditions for hunting on the island of Molokai.

Hunting Unit	Game Mammals To be Taken**	Means of Take	Bag Limits	Open Hunting Periods	Open Hunting Days	Special Conditions and Restrictions
A	Feral pigs and feral goats	Rifles, shotguns, & archery. Dogs permitted.*	Two goats and two pigs per day. No season limit.	Year-round	Saturdays, Sundays, and State Holidays	Handgun permitted for hunting pigs with or without dogs
B	Feral pigs and feral goats	Rifles, shotguns, & archery. Dogs permitted.*	Two goats and two pigs per day. No season limit.	Year-round	Saturdays, Sundays, and State Holidays	Handgun permitted for hunting pigs with or without dogs
C	Feral pigs and feral goats	Rifles, shotguns, & archery. Dogs permitted.*	Two goats and two pigs per day. No season limit.	February through October	Saturdays, Sundays, and State Holidays	Handgun permitted for hunting pigs with or without dogs
D	Feral pigs and feral goats	Rifles, shotguns, & archery. Dogs permitted.*	Two goats and two pigs per day. No season limit.	February through October	Saturdays, Sundays, and State Holidays	Handgun permitted for hunting pigs with or without dogs
E	Feral pigs and feral goats	Rifles, shotguns & archery. Dogs permitted.*	Two goats and two pigs per day. No season limit.	February through October	Saturdays, Sundays, and State Holidays	Handgun permitted for hunting pigs with or without dogs

* Dogs shall be kept under physical restraint and control at all times, except when actively pursuing game.

** Any deer encountered while hunting on a public hunting area on Molokai may be taken by the hunter regardless of number or sex of deer taken.



MOLOKAI : Public Hunting Areas for Game Mammals

Chapter 123, Exhibit 6, Page 2 of 2

Map 2 of 2

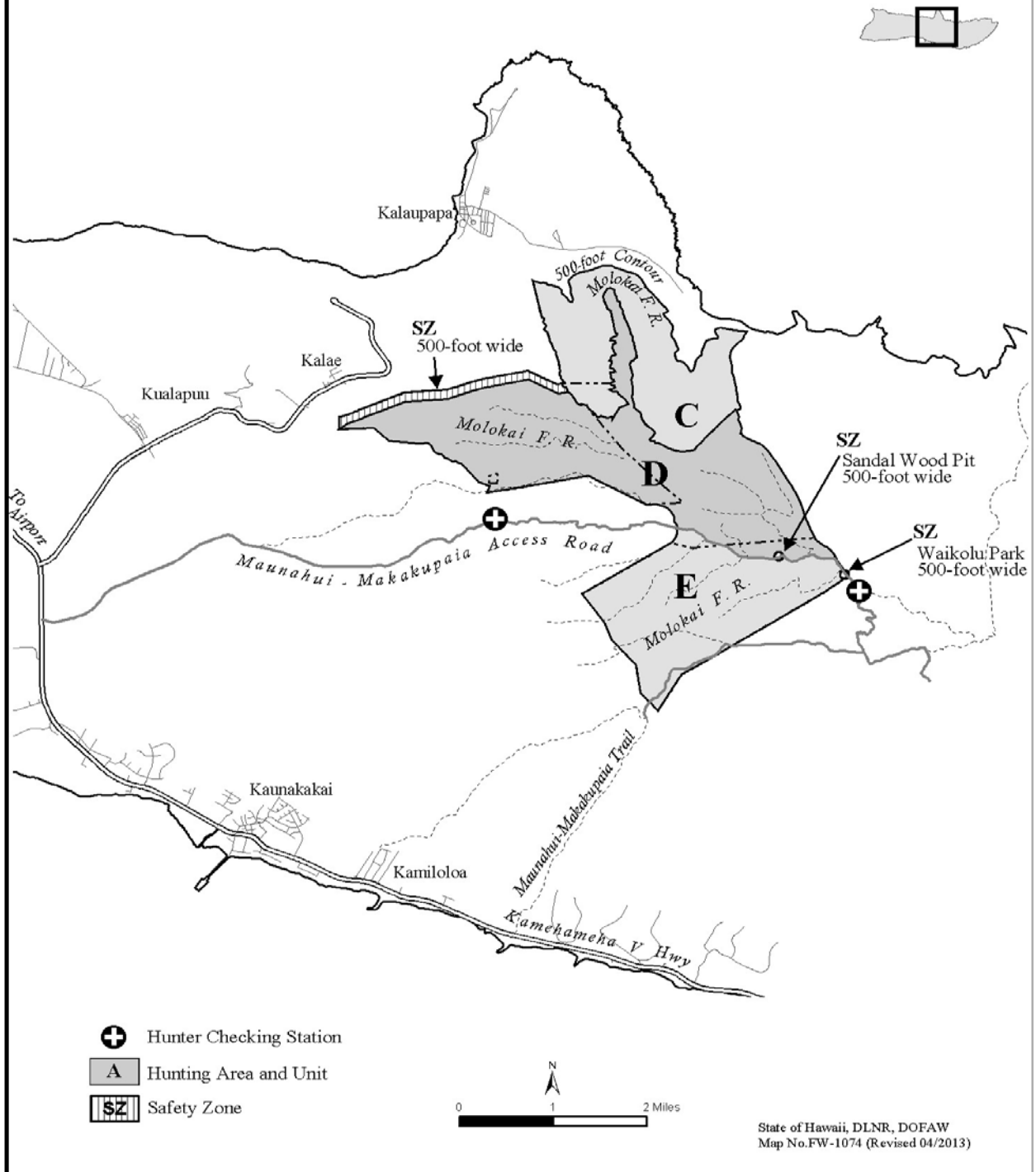


Exhibit 8: Game mammals to be taken, means of take, daily bag limits, hunting periods, hunting days, and special conditions for hunting on the island of Lanai.

Hunting Unit	Game Mammals To be Taken	Means of Take	Bag Limits*	Open Hunting* Days	Special Conditions and Restrictions
1 & 2	Mouflon sheep	Archery	One mouflon per hunter per season, regardless of means of take (August through October)	Eight (8) consecutive days: the last Saturday in July through the first Saturday in August	Tag required
	Mouflon sheep	Youth hunt**	One mouflon per youth hunter, regardless of means of take	The second weekend in August	Tag required. Hunters are assigned hunting days by public lottery.
	Mouflon sheep	Muzzleloaders	One mouflon per hunter per season, regardless of means of take (August through October)	The third weekend in August	Tag required. Hunters are assigned hunting days by public lottery.
	Mouflon sheep	Rifles, shotguns, archery	One mouflon per hunter per season, regardless of means of take (August through October)	Nine consecutive weekends; commencing the Saturday after the last day of muzzleloader hunting	Tag required. Hunters are assigned hunting days by public lottery.
1 & 2	Axis Deer	Archery	One deer per hunter per season, regardless of means of take	Eight (8) consecutive days between and including the last two Saturdays in February	Tag required
	Axis Deer	Youth hunt**	One deer per youth hunter, regardless of means of take (mid-February through mid-May)	The first weekend in March	Tag required. Hunters are assigned hunting days by public lottery.
	Axis Deer	Muzzleloaders	One deer per hunter per season, regardless of means of take (mid-February through mid-May)	The second weekend in March	Tag required. Hunters are assigned hunting days by public lottery.
	Axis Deer	Rifles, shotguns, archery	One deer per hunter per season, regardless of means of take (mid-February through mid-May)	Nine consecutive weekends; commencing the third Saturday in March	Tag required. Hunters are assigned hunting days by public lottery.
3	Restricted mammal hunting for safety reasons: archery only.				

* All hunting units on Lanai are owned by cooperating landowner. Access, conditions for the hunt, and public use conditions are subject to the terms of the lease agreement. Second tags may be offered at no cost as conditions allow. Confirm with the Wailuku office of the Division of Forestry and Wildlife before hunting at 984-8100.

**Youth hunters are allowed to harvest one (1) animal during the youth hunt and one (1) animal during general public hunts.

LANAI : Public Hunting Areas for Game Mammals

Chapter 123, Exhibit 8

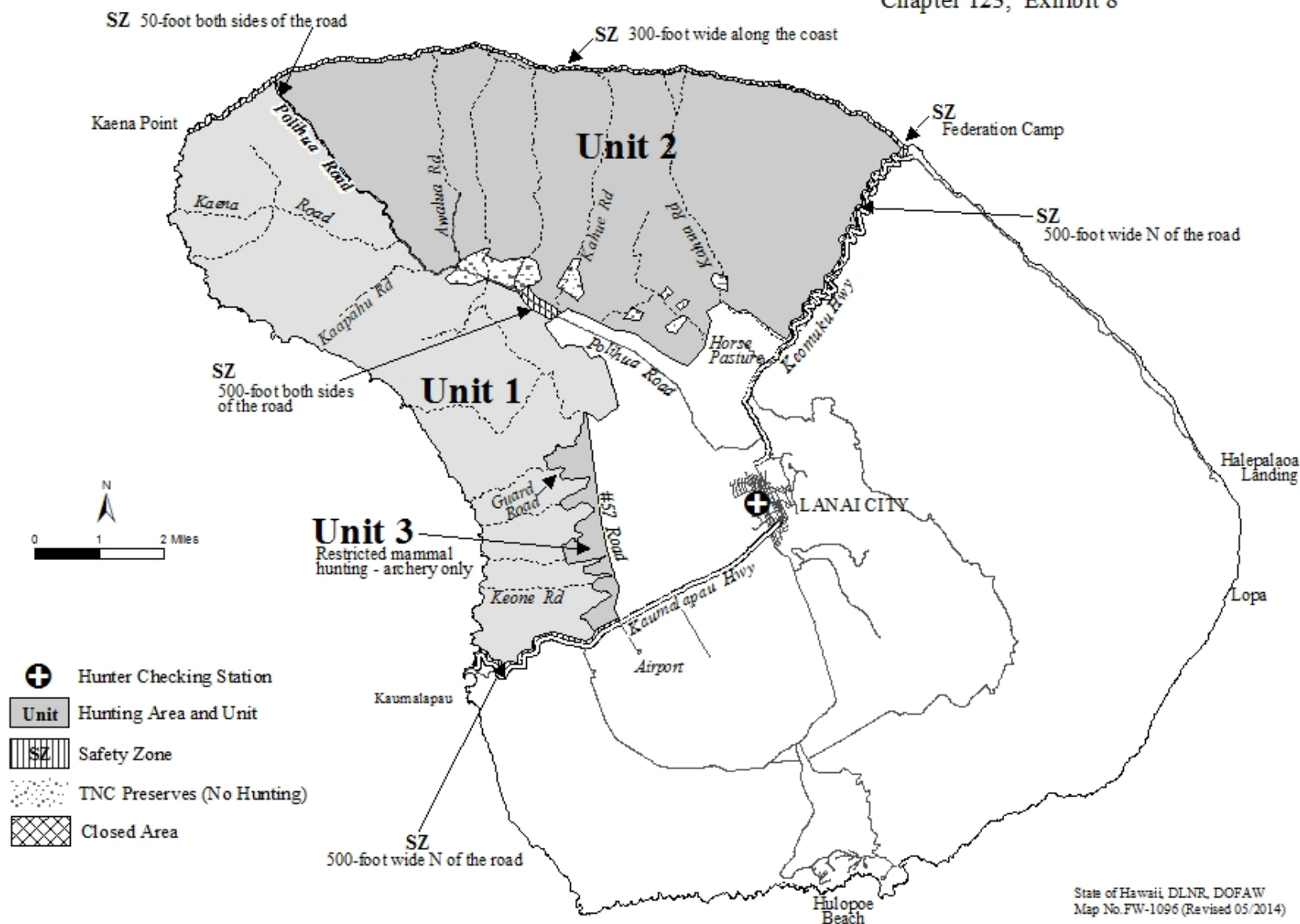


Exhibit 10: Game Mammals to be taken, means of take, daily bag limits, hunting periods, hunting days, and special conditions for hunting on the island of Maui.

Hunting Unit*	Game Mammals To be Taken	Means of Take	Bag Limits	Open Hunting Periods	Open Hunting Days	Special Conditions and Restrictions
A	Feral pigs and feral goats	Rifle, shotgun, archery. Dogs permitted. **	Two pigs and two goats of either sex per day	Year-round	Daily	Handguns permitted for hunting pigs with or without dogs
B	Feral pigs and feral goats	Rifle, shotgun, archery. Dogs permitted.**	Two pigs and two goats of either sex per day	Year-round	Saturday, Sunday, and State Holidays	Handguns permitted for hunting pigs with or without dogs *** Reservations required for vehicular access into portions of the Forest Reserve
C	Feral goats	Rifle, shotgun, archery. Dogs not permitted.	Two goats of either sex per day	Year-round	Daily except on legal bird hunting days	
	Feral Pigs	Rifle, shotgun, archery. Dogs not permitted.	One pig of either sex per day	February through June	Saturday, Sunday, and State Holidays	
D	Feral pigs and feral goats	Rifle, shotgun, archery. Dogs permitted.**	Two pigs and two goats of either sex per day	Year-round	Saturday, Sunday, and State Holidays	Handguns permitted for hunting pigs with or without dogs *** Reservations required for vehicular access into portions of the Forest Reserve
E	Feral Pigs	Archery Only. Dogs not permitted.	Two pigs of either sex per day.	Year-round	Daily	Area is a state recreational area so firearms are not allowed for safety reasons
F	Feral Pigs	Rifle, shotgun, archery. Dogs permitted.**	Two pigs of either sex per day	February through October	Saturday, Sunday, and State Holidays	Handguns permitted for hunting pigs with or without dogs

* Any deer encountered while hunting on a public hunting area on Maui may be taken by the hunter regardless of number or sex of deer taken

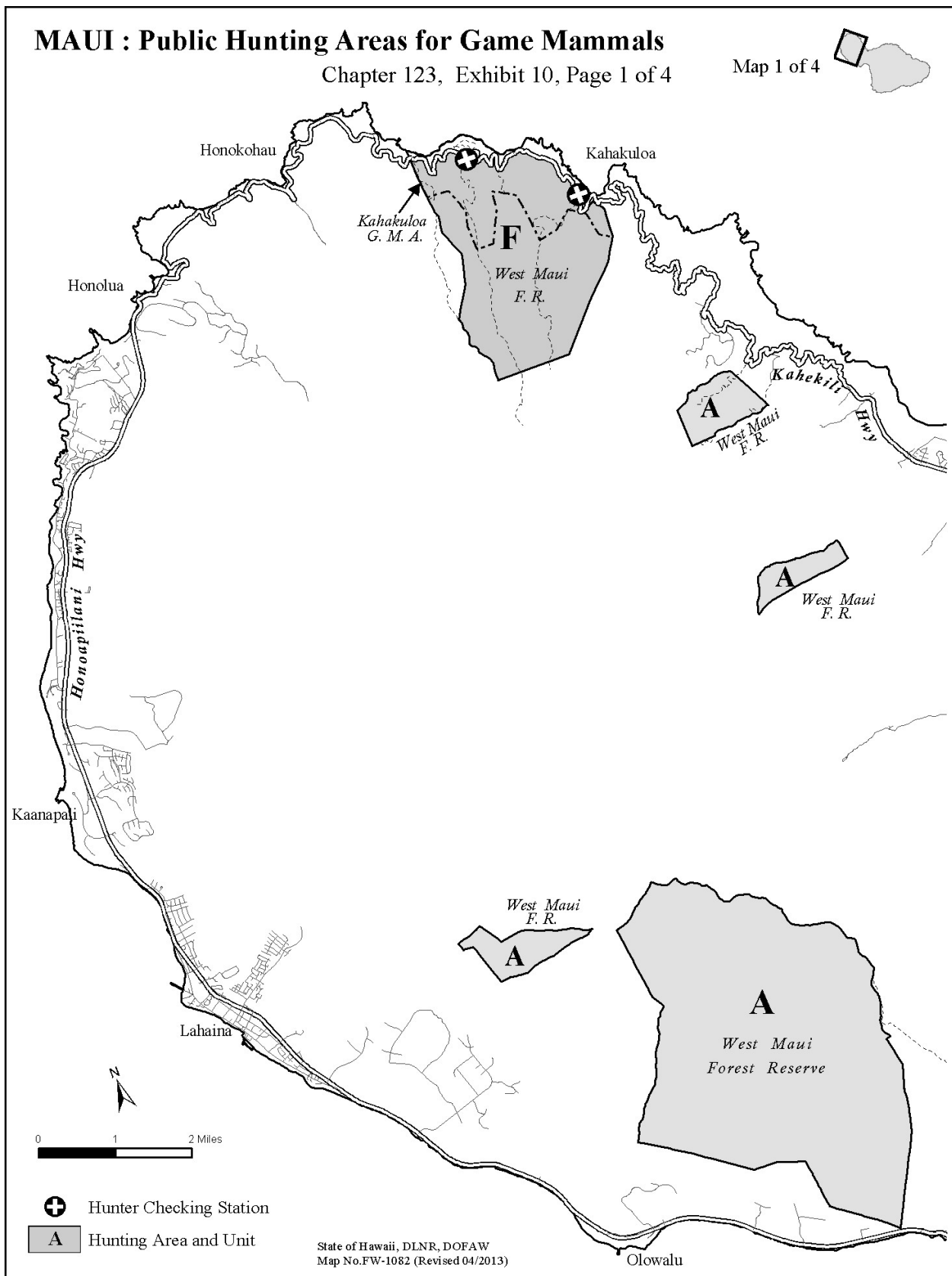
** Dogs shall be kept under physical restraint and control at all times, except when actively pursuing game.

***Reservations taken by representative of the Ko'olau Volunteer Hunter Group. Call Wailuku office at 984-8100 for more information.

MAUI : Public Hunting Areas for Game Mammals

Chapter 123, Exhibit 10, Page 1 of 4

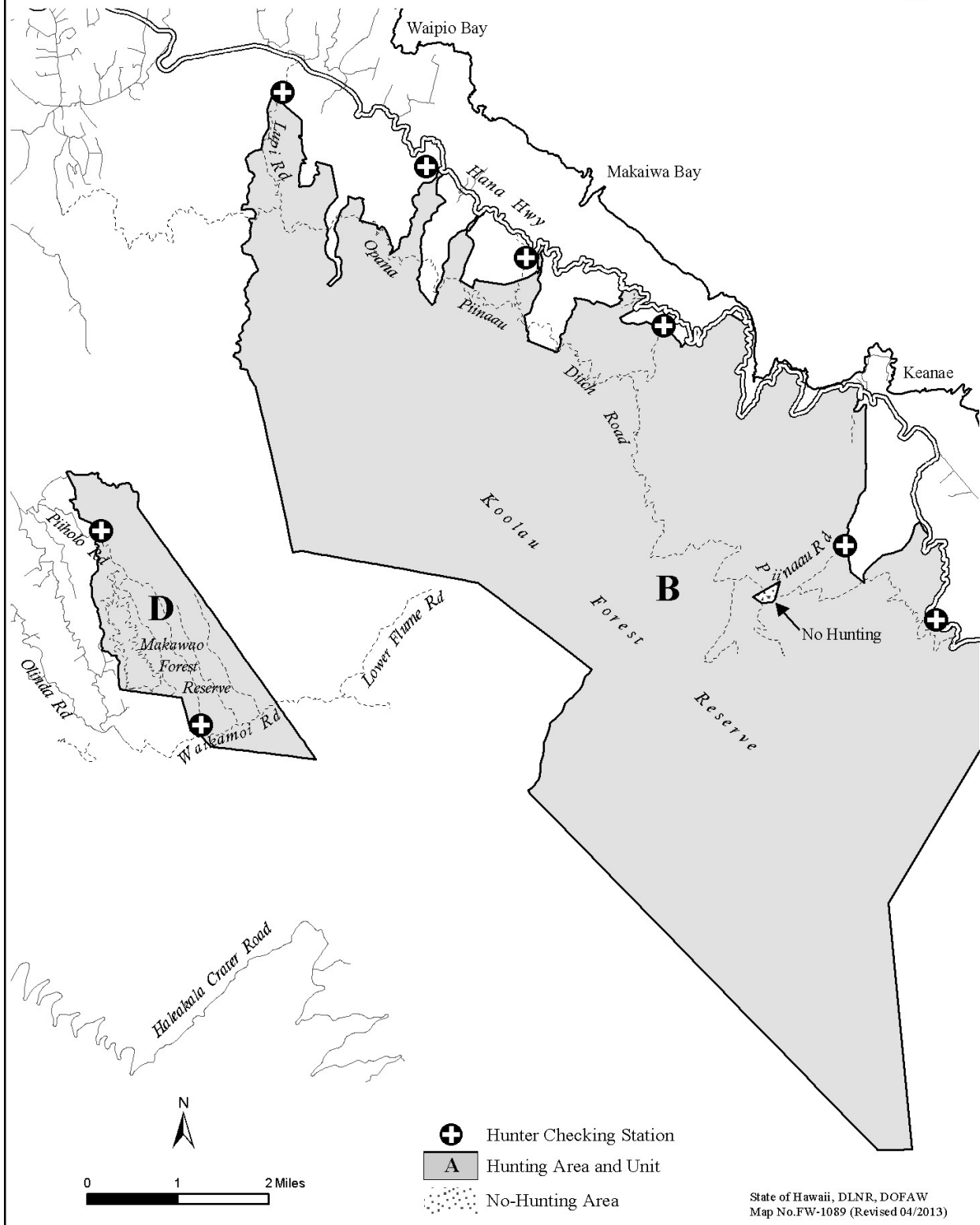
Map 1 of 4



MAUI : Public Hunting Areas for Game Mammals

Chapter 123, Exhibit 10, Page 2 of 4

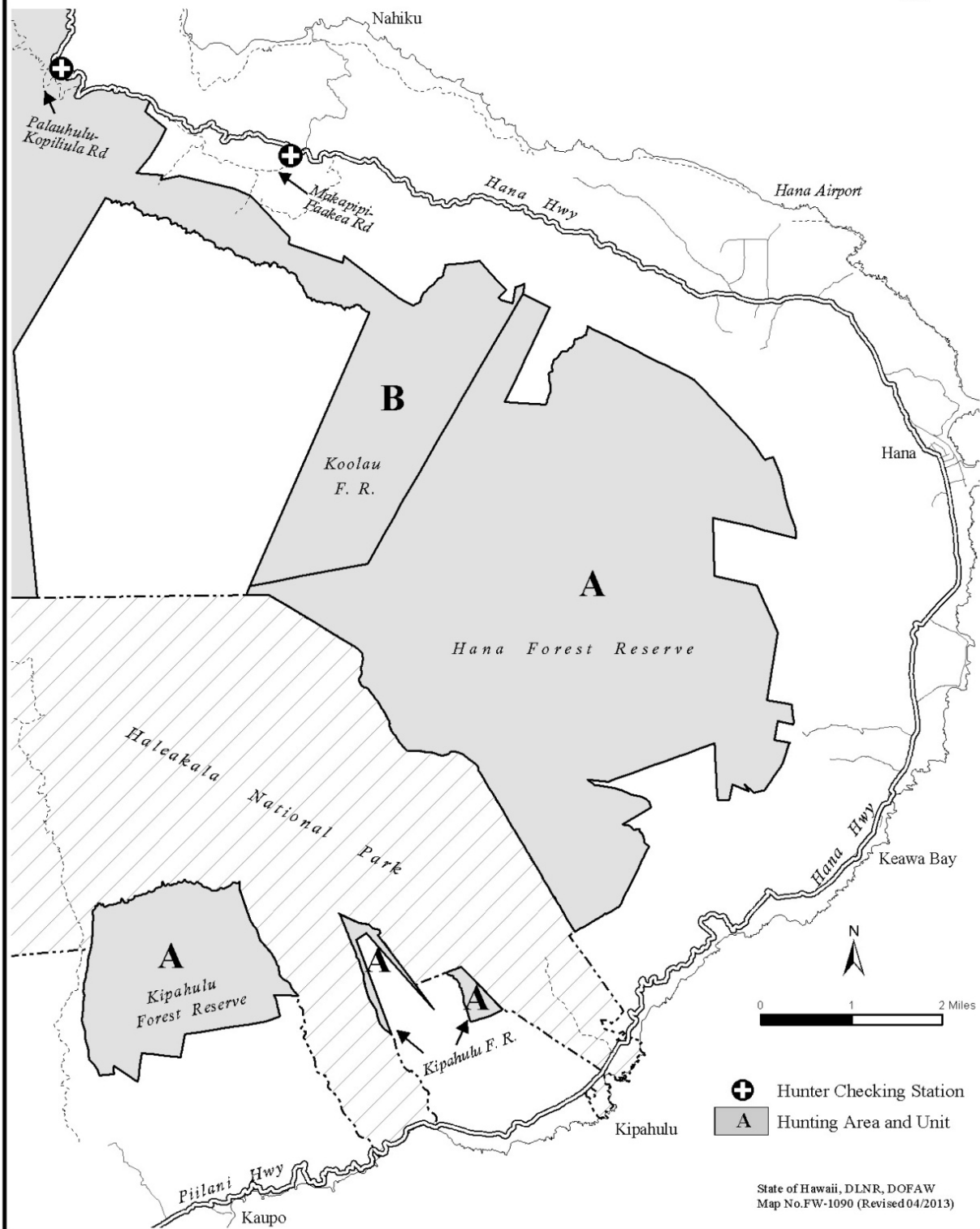
Map 2 of 4



MAUI : Public Hunting Areas for Game Mammals

Chapter 123, Exhibit 10, Page 3 of 4

Map 3 of 4



MAUI : Public Hunting Areas for Game Mammals

Chapter 123, Exhibit 10, Page 4 of 4

Map 4 of 4

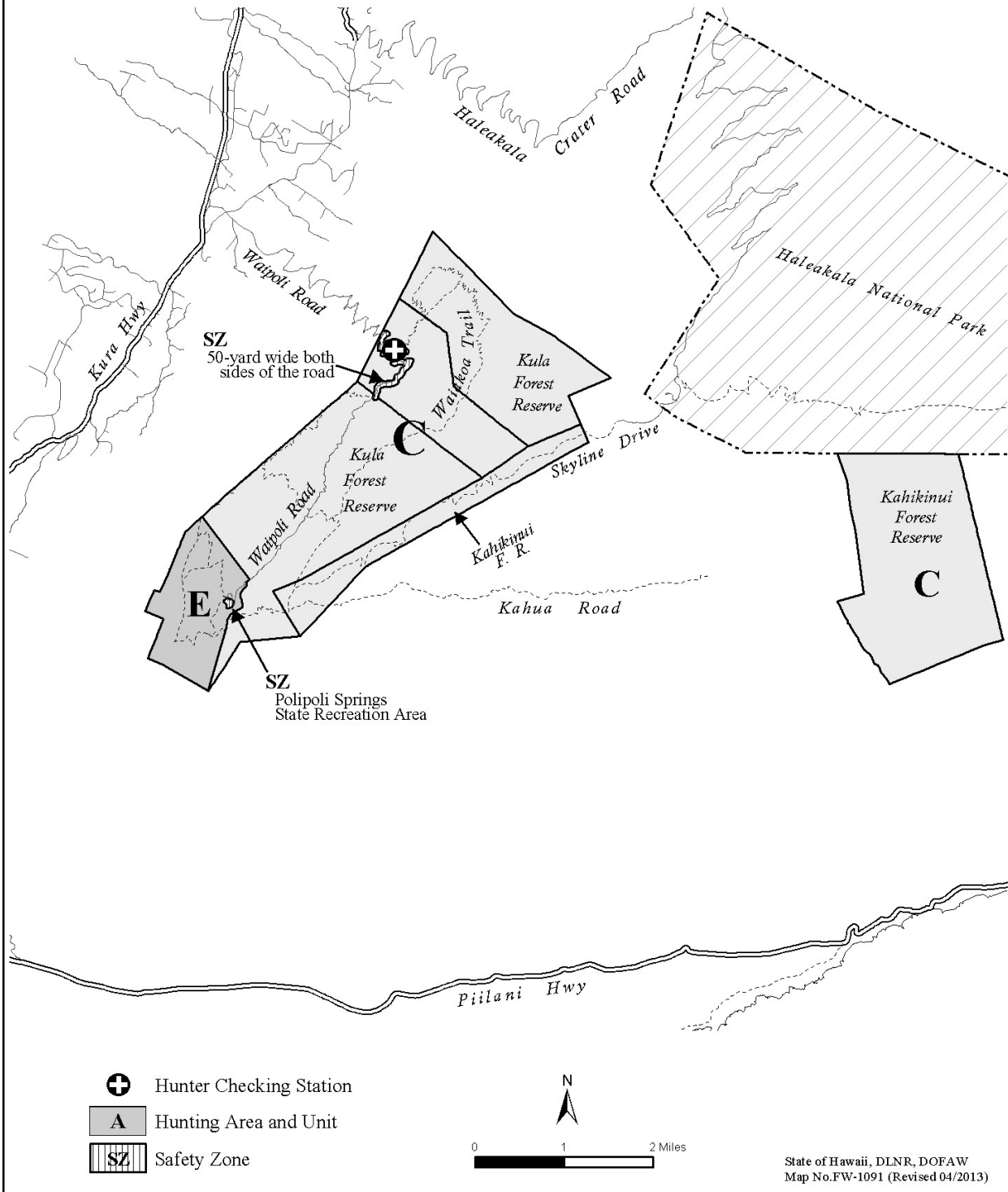
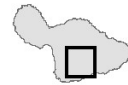


Exhibit 12: Game mammals to be taken, means of take, daily bag limits, hunting periods, hunting days, and special conditions for hunting on the island of Hawaii.

Hunting Unit	Game Mammals To Be Taken	Means of Take	Bag Limits	Open Hunting Periods	Open Hunting Days	Special Conditions and Restrictions
A Mauna Kea Game Management Area (GMA) and Forest Reserve	Feral pigs	Rifle, muzzleloader, handgun, shotgun, archery. Dogs not permitted.	One pig per hunter per day. No season limit.	Year-round, except on legal game bird hunting days	Daily, except during spring turkey season (Mar 1-Apr 15), when firearm mammal hunting is restricted to elevations above treeline.**	Evidence of sex and species waived for sheep and goats
	Wild sheep and feral goats		No bag limit. No season limit.	Year-round		
B Kohala, Olaa, Kau (including Haao Springs Restricted Watershed), Hilo, Manowaialee, Hamakua, Waiakea, Kapapala, South Kona Upper Waiakea, Honuaula Forest Reserves (F.R.), Waiaha Springs Forest Reserve Portions of Upper Waiakea Forest Reserve	Feral pigs, wild sheep, and feral goats	Rifle, muzzleloader, shotgun, handgun, archery, spears and knives. Dogs permitted.*	Two pigs, one goat, and one sheep per hunter per day. No season limit.	Year-round	Daily	No access with dogs to Humuula Section of the Hilo Forest Reserve from Keanakolu Road
		Rifle, muzzleloader, shotgun, hand gun, archery, spears and knives. Dogs permitted.*		July through December. (Upper Waiakea only)		Hunting allowed with dogs in Upper Waiakea Forest Reserve between Tree Planting and Powerline Roads. No dogs allowed on Powerline Road. No vehicle access on Mauna Loa and Powerline Roads.

Hunting Unit	Game Mammals To Be Taken	Means of Take	Bag Limits	Open Hunting Periods	Open Hunting Days	Special Conditions and Restrictions
B (cont.) Portions of Upper Waiakea Forest Reserve	Feral pigs, wild sheep, and feral goats	Rifle, muzzleloader, shotgun, handgun, and archery. Dogs not permitted.	Two pigs, one goat, and one sheep per hunter per day. No season limit.	January through June. (Upper Waiakea only)	Daily	Hunting allowed without dogs in Upper Waiakea Forest Reserve between Tree Planting Road and Powerline Road. No dogs allowed on Tree Planting Road. No vehicle access on Mauna Loa, Powerline and Tree Planting Roads.
C Upper parts of Laupahoehoe and Piha Sections	Feral pigs and wild sheep	Rifle, muzzleloader, handgun, shotgun, archery. Dogs not permitted.	Two pigs and one sheep per hunter per day. No season limit.	Year-round	Saturday, Sunday and State Holidays.	
D Keauohana Forest Reserve, Hilo, & a portion of Kohala Restricted Watersheds	Feral pigs, wild sheep and feral goats	Rifle, muzzleloader, handgun, shotgun spears, knives, archery. Dogs permitted.*	Two pigs, one goat and one sheep per hunter per day. No season limit.	Year-round	Saturday, Sunday and State Holidays.	
E Pohakuloa Cooperative Game Management Area and Training Area (PTA) and portions of Mauna Loa GMA and FR Puuanahulu Game Management Area (GMA), East Section Kipuka Ainahou	Feral pigs, wild sheep and feral goats	Archery only. Dogs not permitted.	One pig, one goat and one sheep per hunter per day. No season limit.	Year-round	Saturday, Sunday and State Holidays in Mauna Loa Daily in PTA, subject to training.	Entry permit to PTA Unit E required from PTA Commander. Call 949-3474 Pohakuloa Training Area subject to military training schedule.***
			One pig, one ram and two goats per hunter per season	March through June	Saturday, Sunday, and State Holidays.	Tags required at Puuanahulu East Section**
			No daily or season limit.	March through October	Saturday, Sunday, and State Holidays.	None.

Hunting Unit	Game Mammals To Be Taken	Means of Take	Bag Limits	Open Hunting Periods	Open Hunting Days	Special Conditions and Restrictions
F Puu Waawaa Forest Reserve (mauka & makai) and Puuanahulu Game Management Area, West Section	Feral pigs, wild sheep and Feral goats	Special Youth & Disabled Archery (Puu Lani Safety Zone) Dogs not permitted****.	Three non-typical rams and one typical ram per hunter per day. This is also the season limit.	August	Saturdays, Sundays, and State Holidays	Tags required.
		General archery (makai only) Dogs not permitted.	One pig, one non-typical ram, and three goats per hunter per day. This is also the season limit	Four consecutive weekends beginning the first weekend in August		Tags required
		Muzzle loader rifles (makai only). Dogs not permitted.		Three weekends following the end of the general archery season		
G Kaohe GMA	Feral pigs	Archery, muzzleloader, and shotgun with slugs Dogs not permitted.	One pig per hunter per day. No season limits.	Year-round, except on legal game bird hunting days. Archery: September through June. Muzzleloader rifle and shotgun with slug: July-August.	Daily	Hunters must check in and out at Kilohana and Puu Huluhulu Checking Stations
	Feral goats and wild sheep		No bag limit. No season limit.	Archery: September through June. Muzzleloader, rifle and shotgun with slug: July-August		

Hunting Unit	Game Mammals To Be Taken	Means of Take	Bag Limits	Open Hunting Periods	Open Hunting Days	Special Conditions and Restrictions
H Kulani Buffer Zone	Feral pigs and feral goats	Rifle, muzzleloader, handgun, shotgun, archery, spears and knives. Dogs permitted.*	Two pigs, one goat and one sheep per hunter per day. No season limit.	July through-December	Saturday, Sunday, and State Holidays.	Hunters shall check out at the checking station before 4:30 PM. No access via Mauna Loa Road.
		Rifle, muzzleloader, handgun, shotgun, archery, spears and knives. Dogs not permitted.		January through June		
I Kalopa, Honokaia, Nanawale, Makaula Ooma tract of Honuaula Forest Reserve and Malama Ki Forest Reserves	Feral pigs and feral goats	Archery or spears and knives only. Dogs permitted.*	Two pigs and one goat per hunter per day. No season limit.	Year-round.	Saturday, Sunday and State Holidays	
K Natural Area Reserves: Puu O Umi, Waiakea, 1942 Lava Flow, Kahaualea, Kipahoe, Laupahoehoe, Manuka, Mauna Kea Ice Age and Puu Maka'ala and unencumbered portions of Manuka, Kaulanamauna, and Kipahoe	Feral pigs, feral goats and wild sheep	Rifle, muzzleloader, handgun, shotgun, spear, knife or archery. Dogs permitted.*	No daily or season limit	Year-round	Daily	

* Dogs shall be kept under physical restraint and control at all times, except when actively pursuing game.

** Confirm with the Division of Forestry and Wildlife before hunting; the Hilo office at 974-4221 or the Kamuela office at 887-6063.

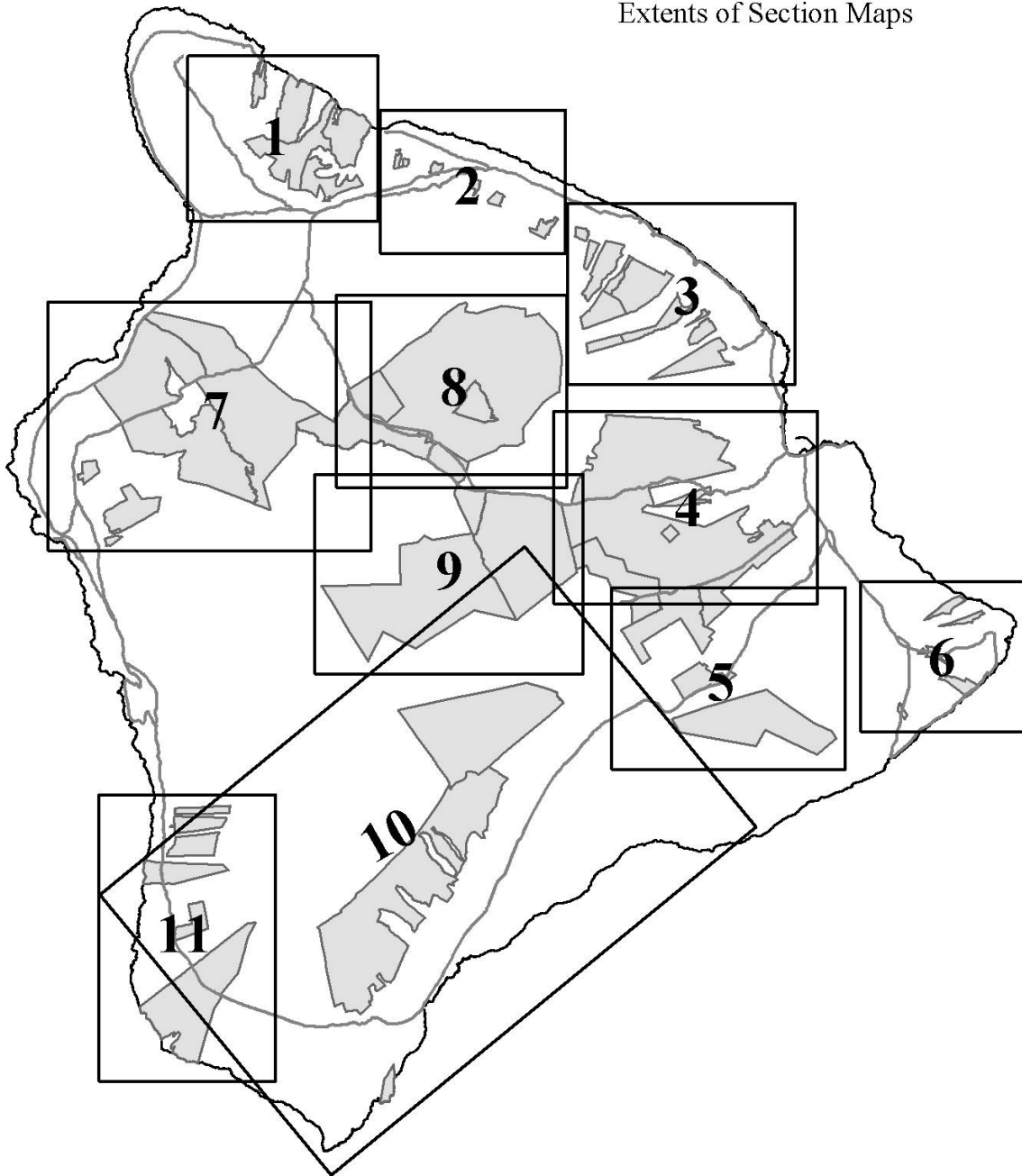
*** Units are owned by cooperating landowner or lessee. Access and public use conditions are subject to landowner approval

**** Only youth and disabled hunters may hunt; One adult licensed hunter only per youth hunter; One licensed hunter per disabled hunter

HAWAII : Public Hunting Areas for Game Mammals

Chapter 123, Exhibit 12, Page 1 of 12

Extents of Section Maps



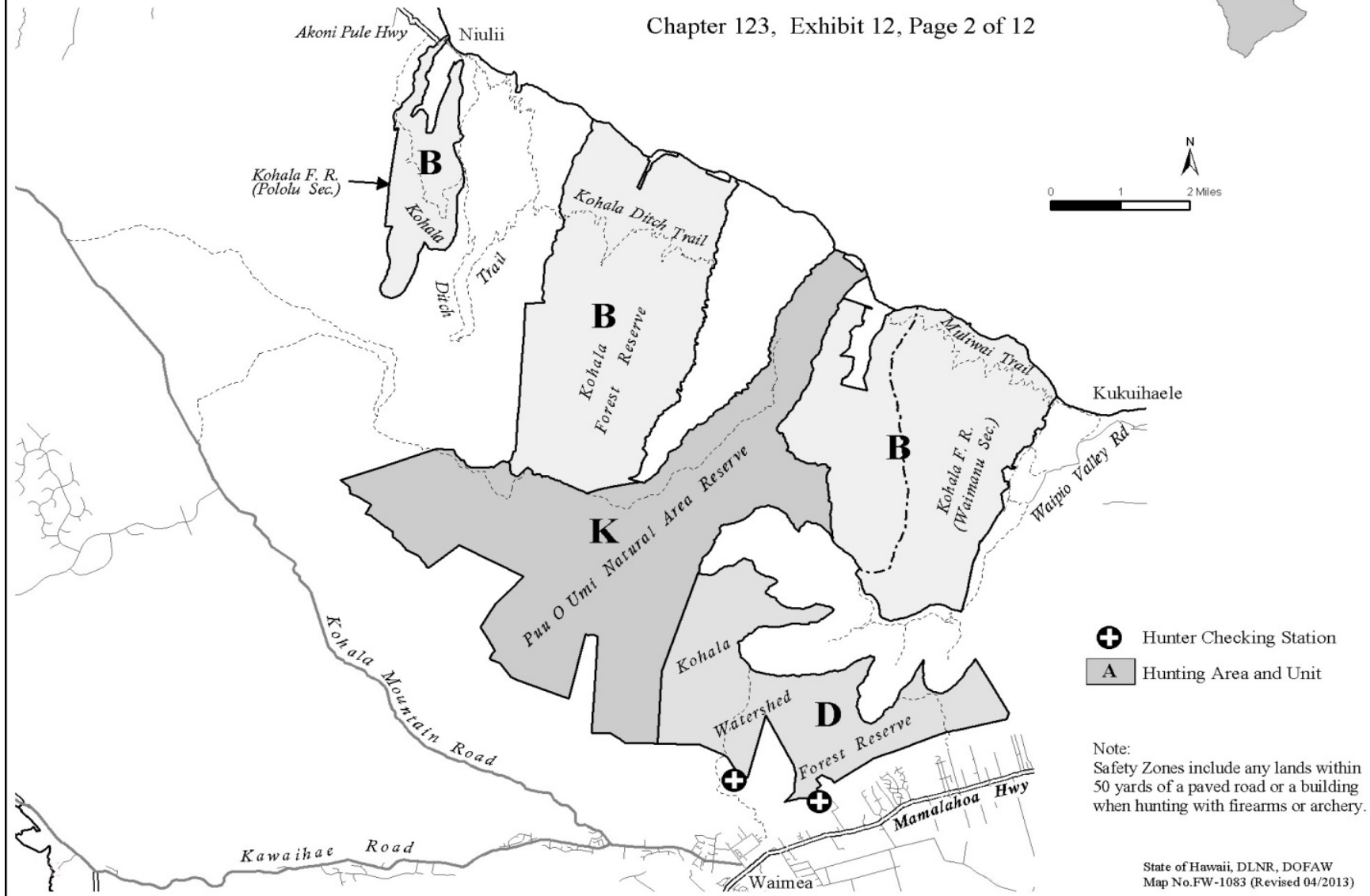
State of Hawaii, DLNR, DOFAW
(Revised 10/2013)

HAWAII : Public Hunting Areas for Game Mammals

Map 1 of 11



Chapter 123, Exhibit 12, Page 2 of 12

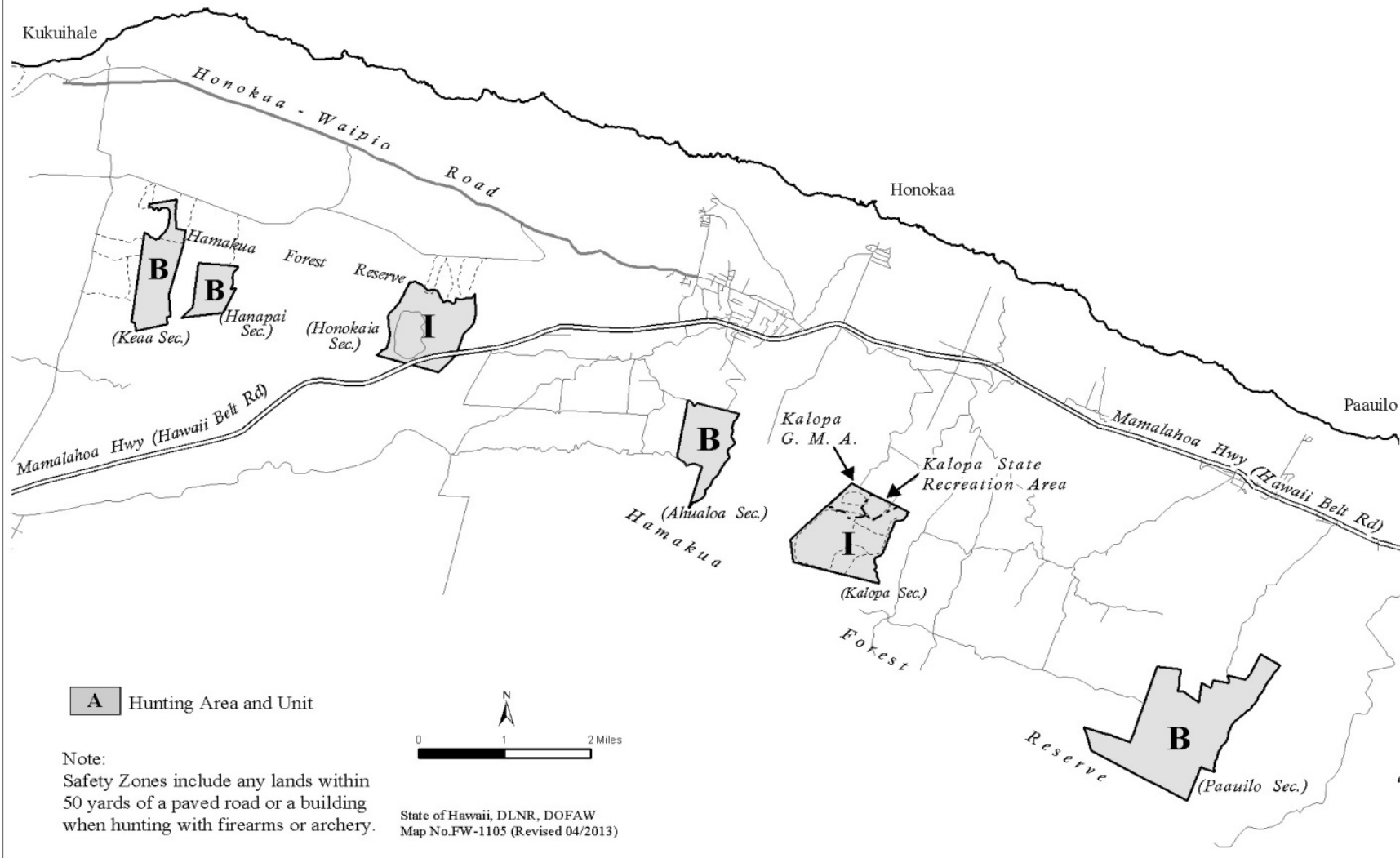


HAWAII : Public Hunting Areas for Game Mammals

Map 2 of 11



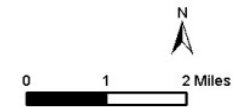
Chapter 123, Exhibit 12, Page 3 of 12



HAWAII : Public Hunting Areas for Game Mammals

Chapter 123, Exhibit 12, Page 4 of 12

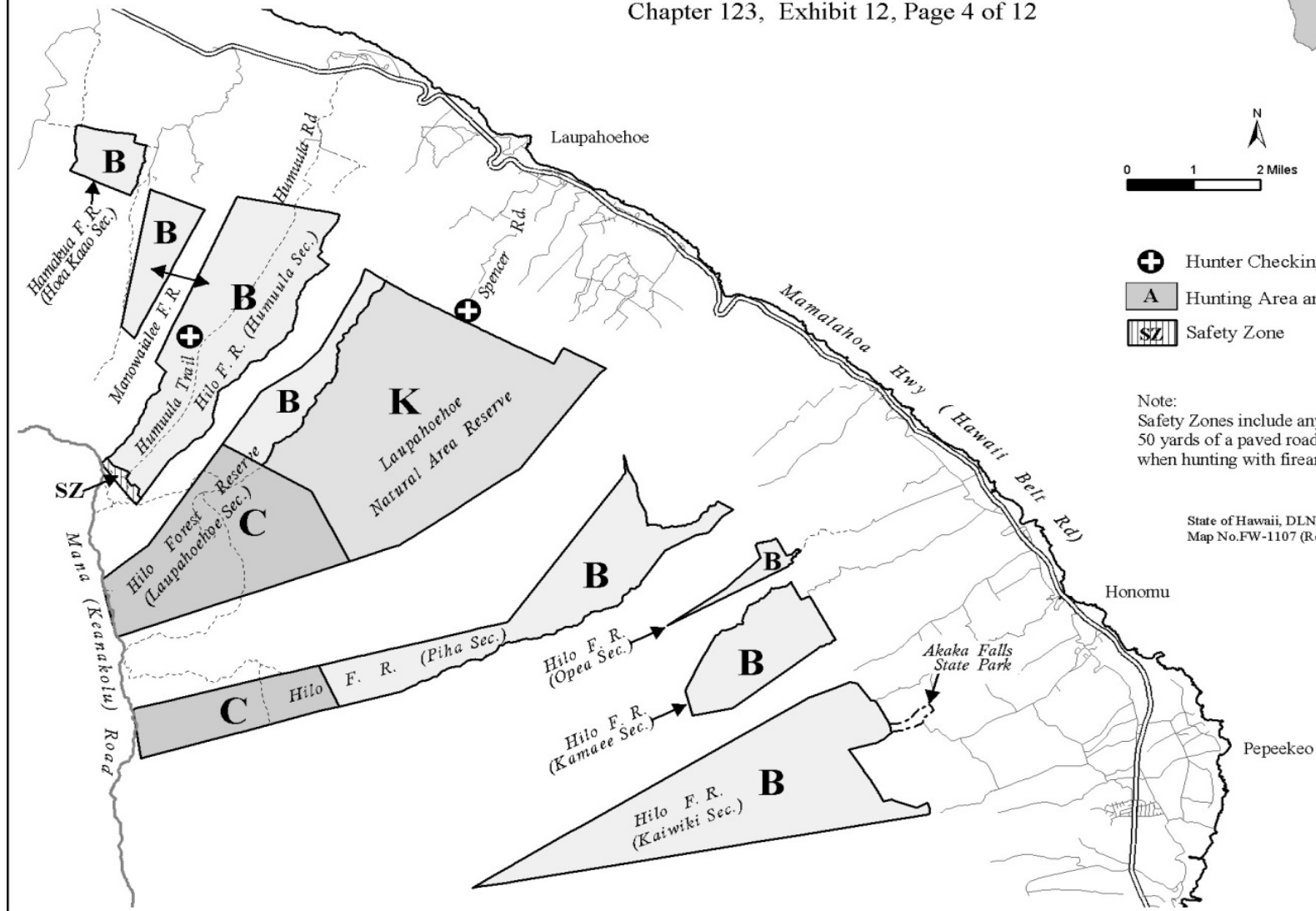
Map 3 of 11



- Hunter Checking Station
- Hunting Area and Unit
- Safety Zone

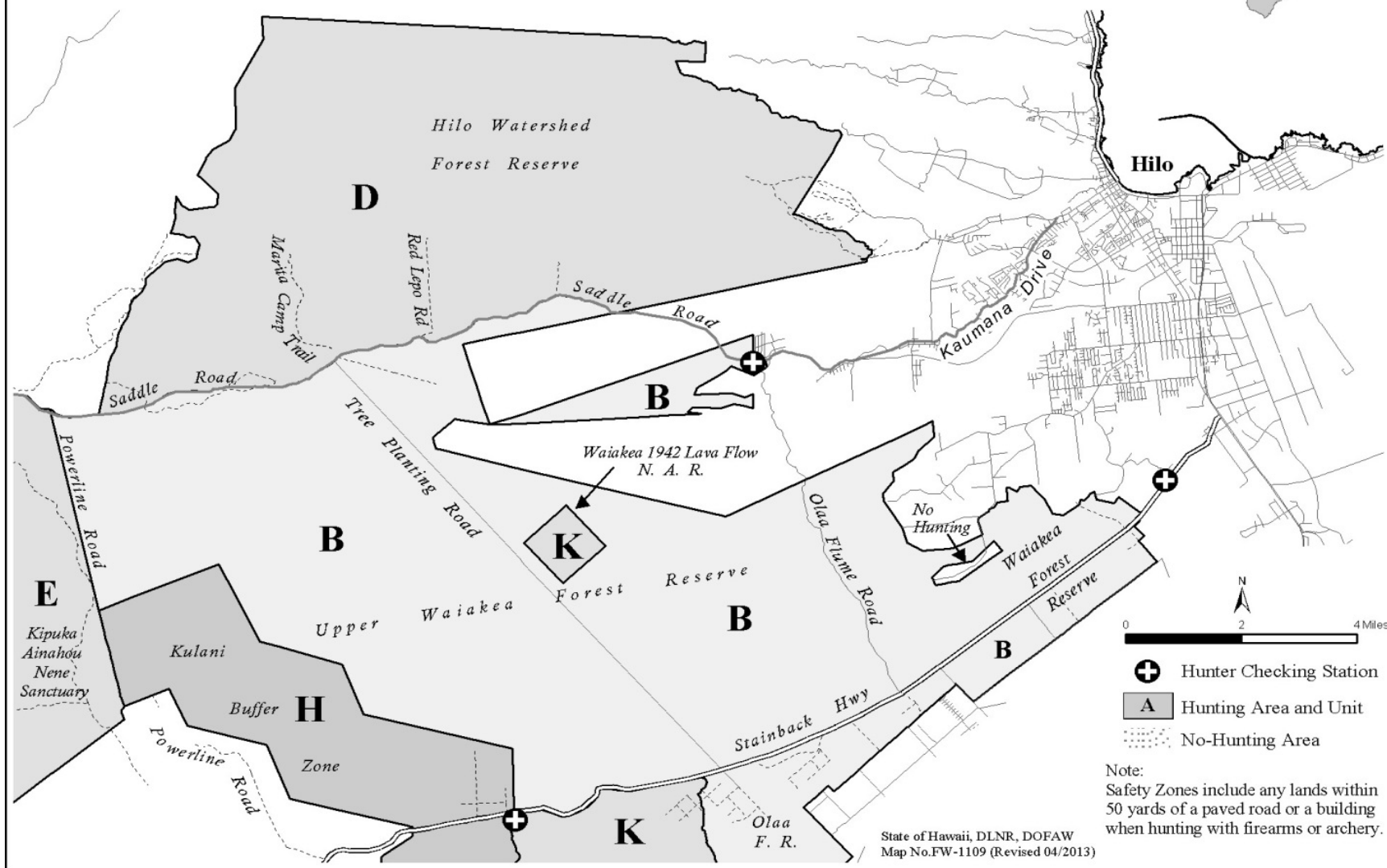
Note:
Safety Zones include any lands within 50 yards of a paved road or a building when hunting with firearms or archery.

State of Hawaii, DLNR, DOFAW
Map No.FW-1107 (Revised 04/2013)



Map 4 of 11

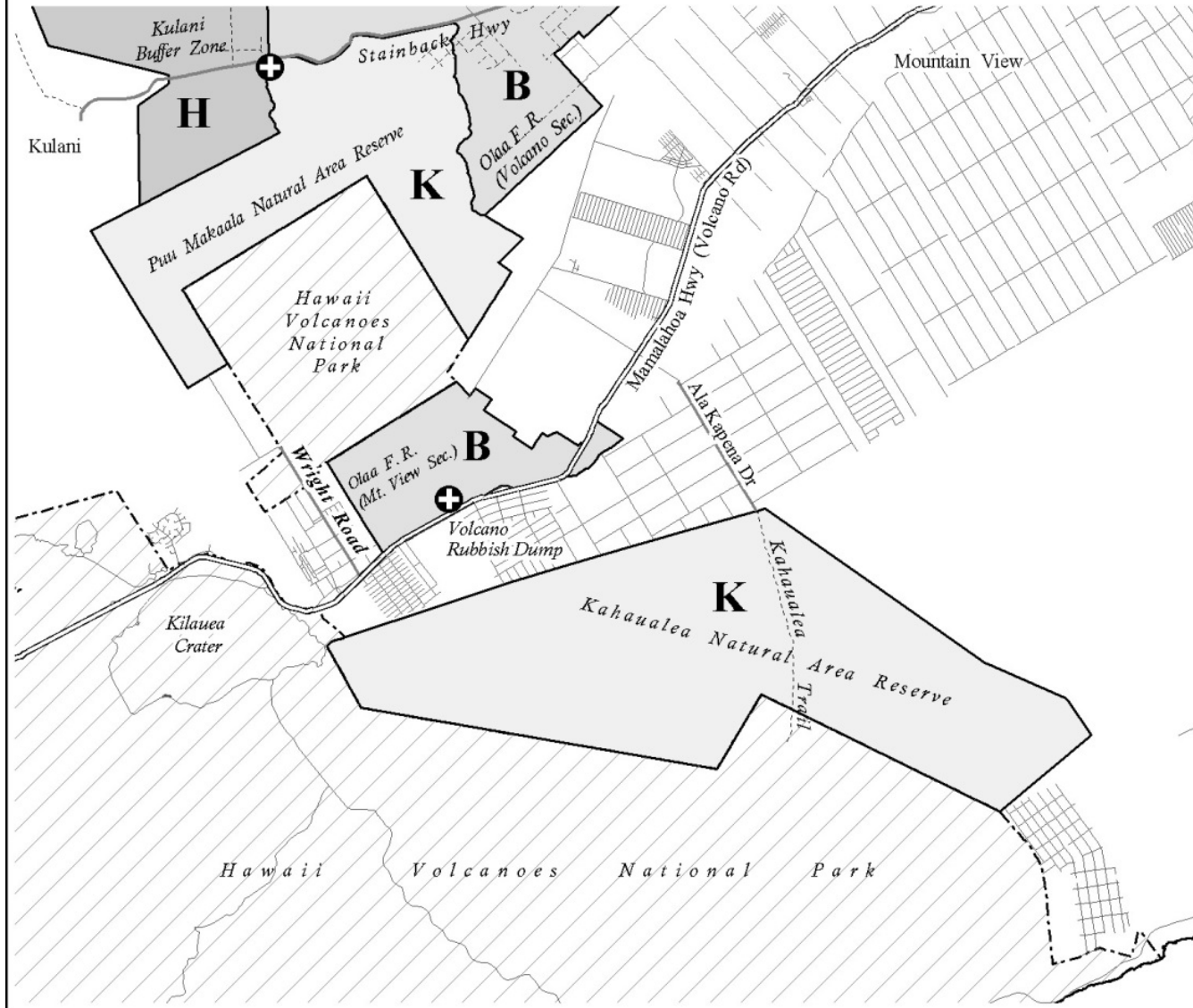
Chapter 123, Exhibit 12, Page 5 of 12





HAWAII : Public Hunting Areas for Game Mammals

Chapter 123, Exhibit 12, Page 6 of 12

Map 5 of 11



-  Hunter Checking Station
-  Hunting Area and Unit

Note:
Safety Zones include any lands within 50 yards of a paved road or a building when hunting with firearms or archery.

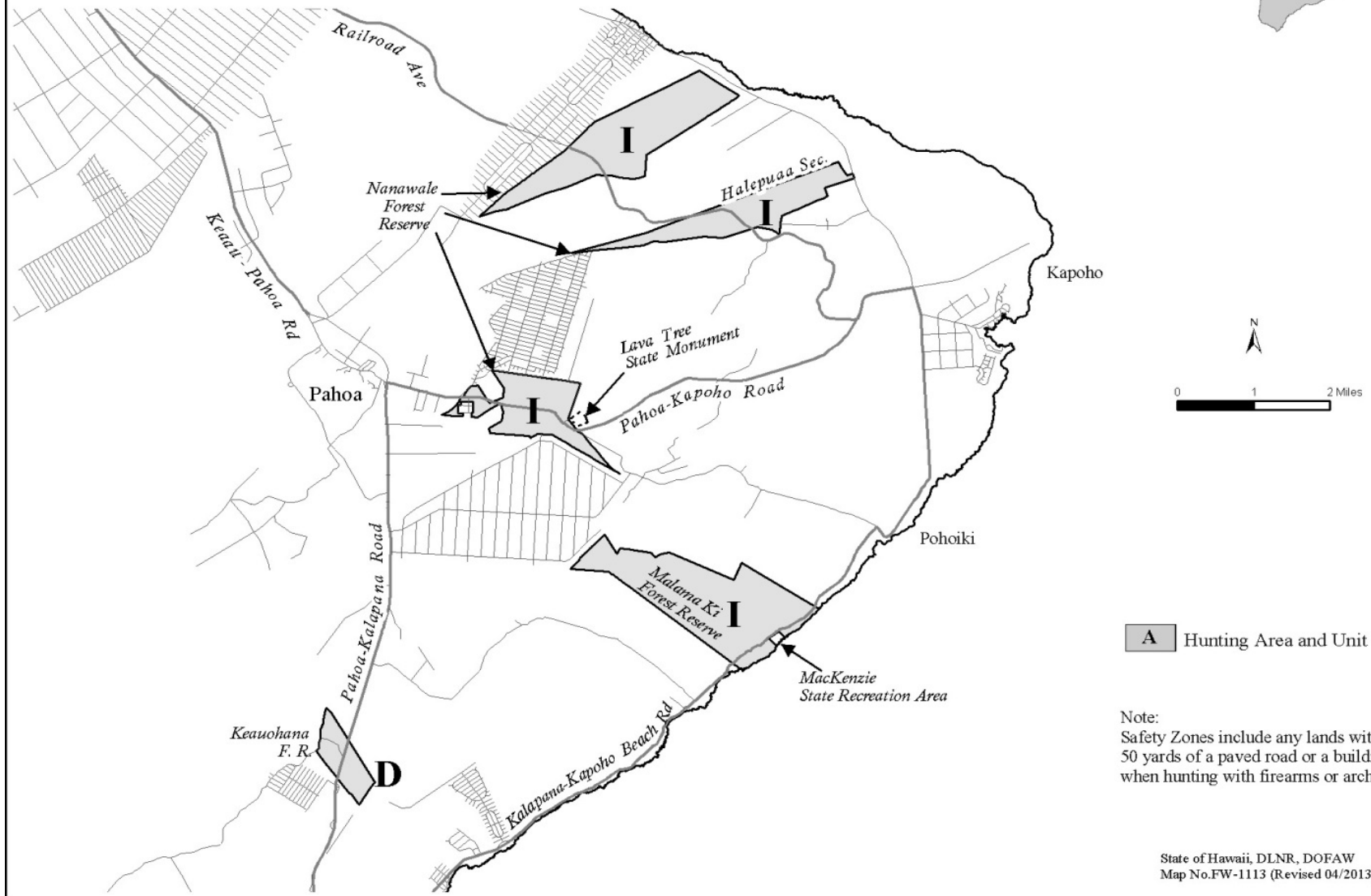
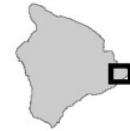


State of Hawaii, DLNR, DOFAW
Map No.FW-1111 (Revised 04/2013)

HAWAII : Public Hunting Areas for Game Mammals

Chapter 123, Exhibit 12, Page 7 of 12

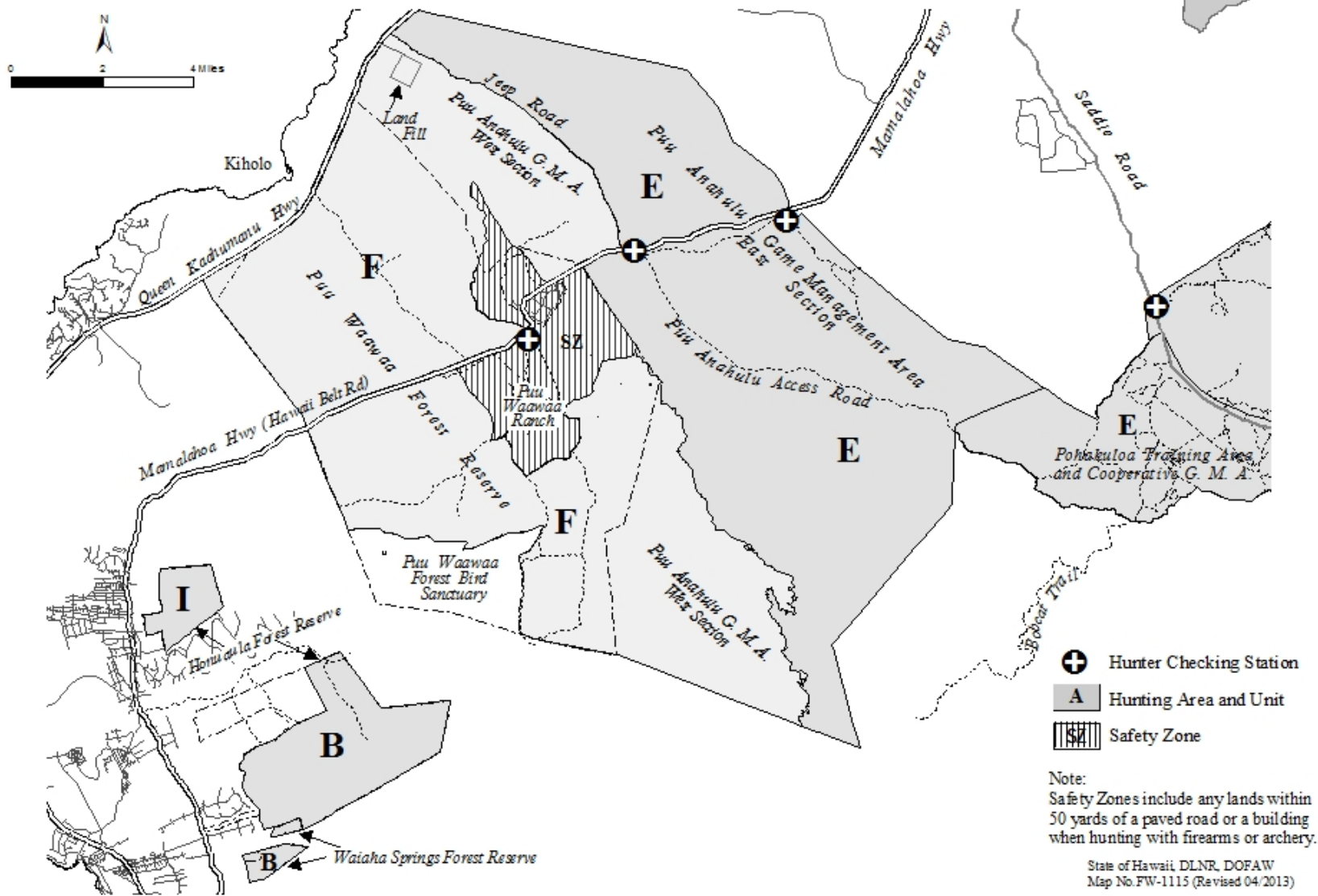
Map 6 of 11



HAWAII : Public Hunting Areas for Game Mammals

Chapter 123, Exhibit 12, Page 8 of 12

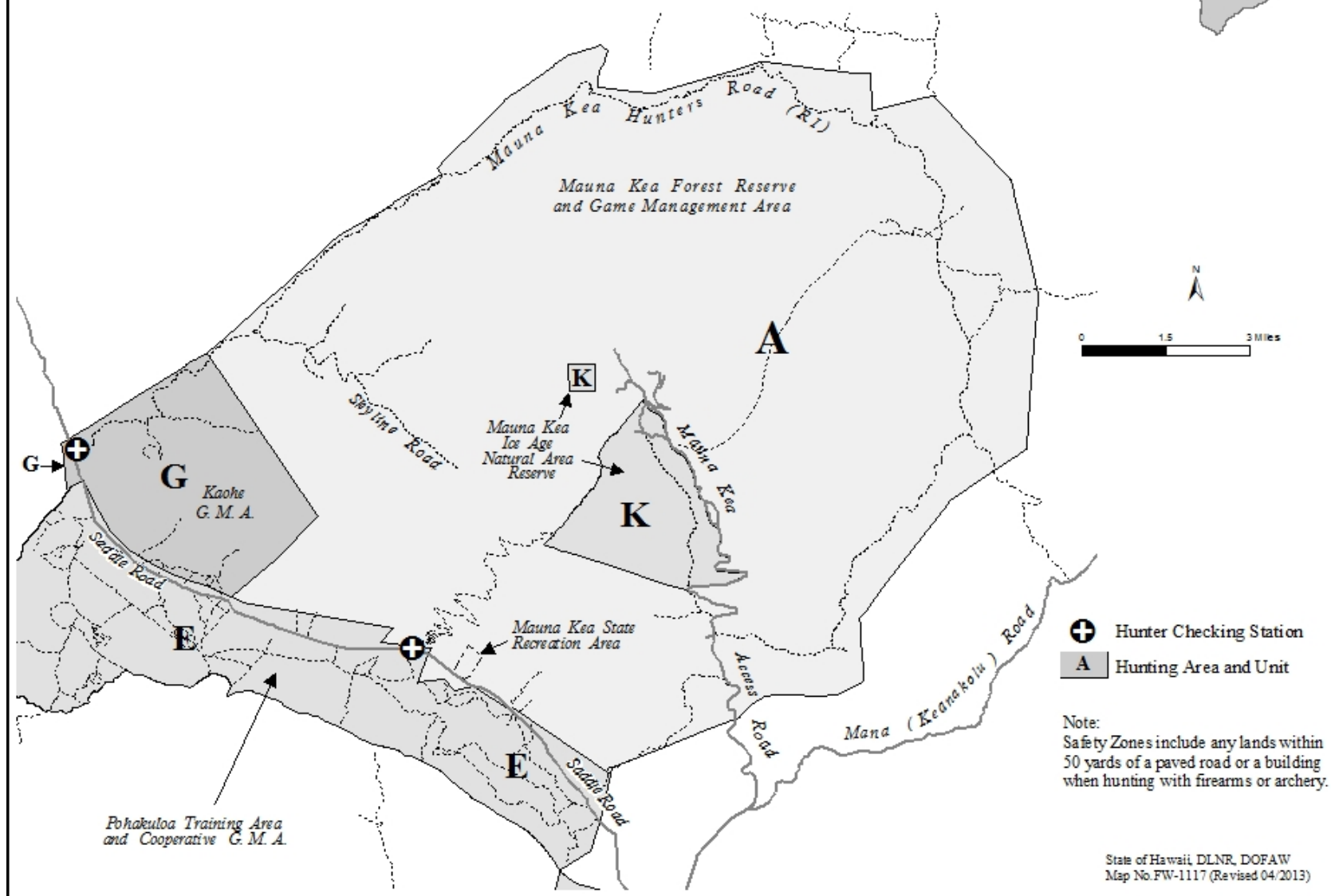
Map 7 of 11



HAWAII : Public Hunting Areas for Game Mammals

Chapter 123, Exhibit 12, Page 9 of 12

Map 8 of 11





HAWAII : Public Hunting Areas for Game Mammals

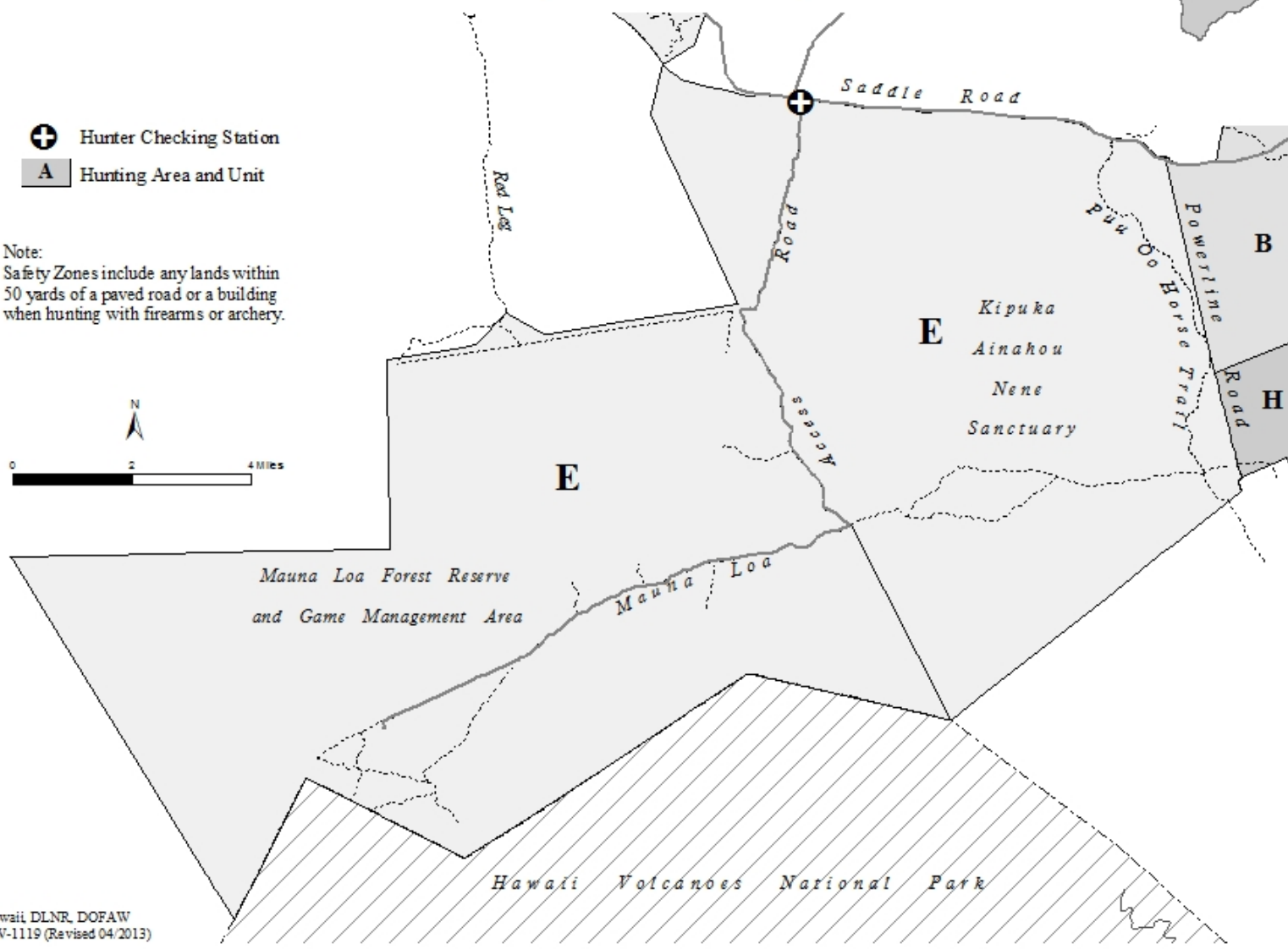
Chapter 123, Exhibit 12, Page 10 of 12

Map 9 of 11



-  Hunter Checking Station
-  Hunting Area and Unit

Note:
Safety Zones include any lands within
50 yards of a paved road or a building
when hunting with firearms or archery.





State of Hawaii, DLNR, DOFAW
Map No. FW-1119 (Revised 04/2013)

HAWAII : Public Hunting Areas for Game Mammals

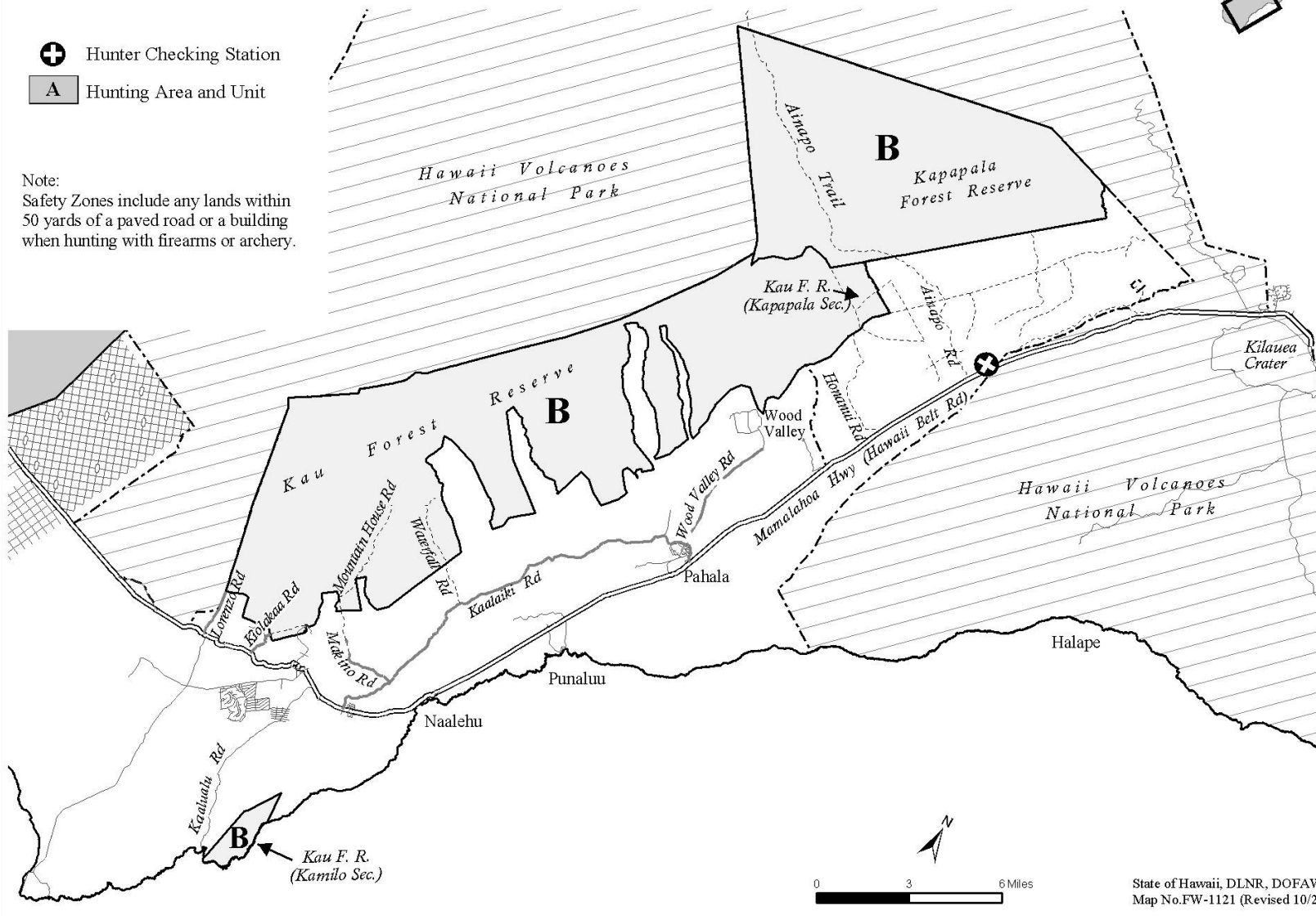
Chapter 123, Exhibit 12, Page 11 of 12

Map 10 of 11



-  Hunter Checking Station
-  Hunting Area and Unit

Note:
Safety Zones include any lands within
50 yards of a paved road or a building
when hunting with firearms or archery.



HAWAII : Public Hunting Areas for Game Mammals

Chapter 123, Exhibit 12, Page 12 of 12

Map 11 of 11

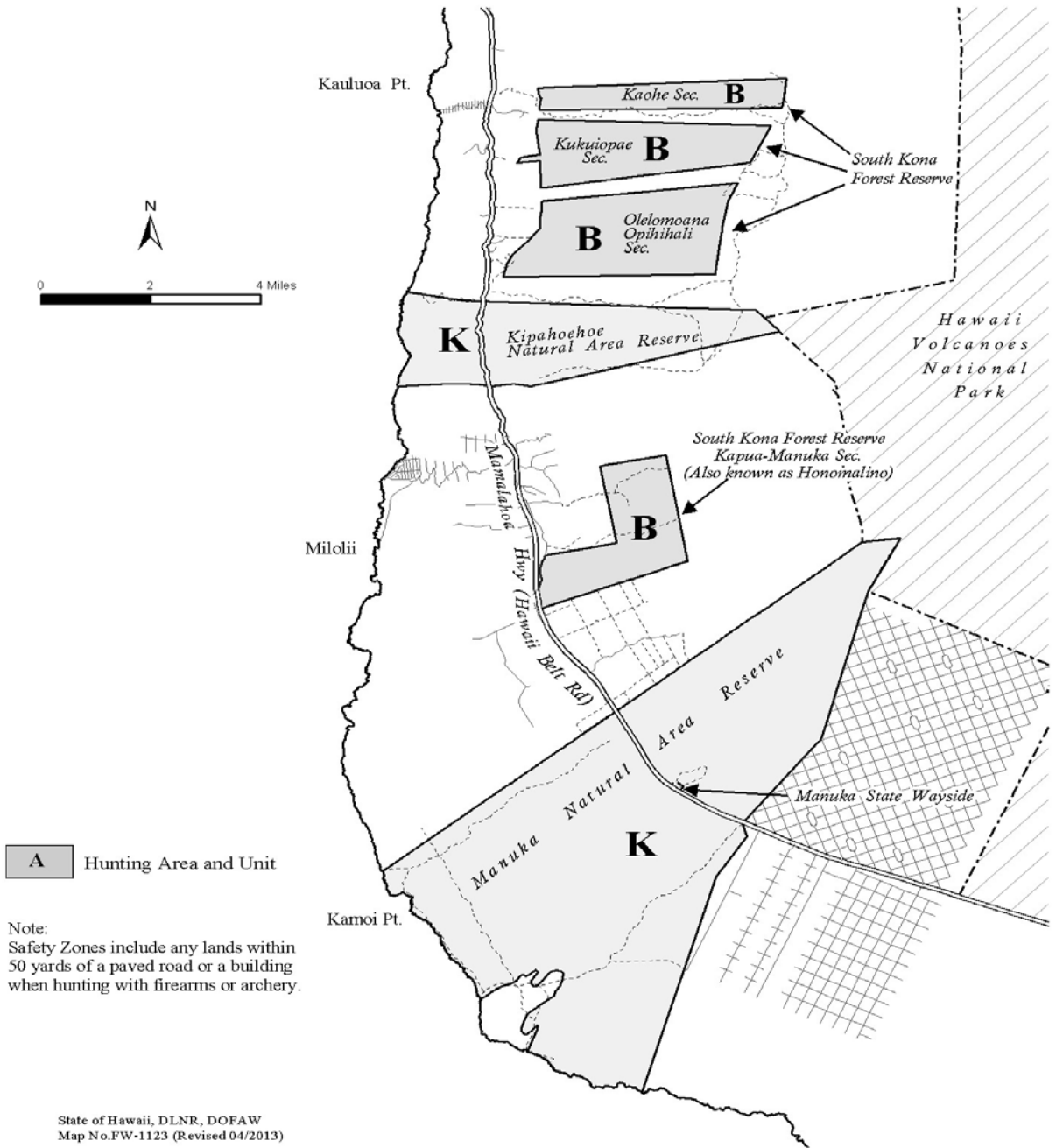


Exhibit 13. Fees for hunting licenses, wildlife stamps, applications, permits, and tags for special or lottery hunts

Island	Item	Resident	Non-resident
All islands statewide	Hunting license*	\$10	\$95
	Wildlife Conservation Stamp	\$10	\$10
Kauai	Black Tailed Deer Hunts Rifle Tag Application	\$5	\$5
	Rifle tag	\$10	\$25
	Muzzleloader Permit-Tag	\$5	\$25
	Archery permit tag	\$5	\$25
	Feral Goat Hunts Rifle Lottery Tag Applications (Unit B)	\$5	\$10
	Rifle Lottery Tags (Unit B)	\$10	\$25
	Muzzleloader Permit-Tags (Units A & F)	\$5	\$25
	Annual Archery Permit (Units G, F, & K)	\$5	\$25
	Feral Pig Hunts Season Permit	\$5	\$25
	Special Hunts Application	\$5	\$5
	Goat/Deer/Pig Permit (Units E & H)	\$10	\$25
	Goat/Pig Animal Control (Unit G)	\$5	\$25
Lanai	Mouflon sheep season lottery application	\$10	\$10
	Mouflon sheep season tag	\$20	\$125
	Axis deer season lottery application	\$10	\$10
	Axis deer season tag	\$20	\$125
Hawaii	Puu Waawaa feral sheep or goat tag	\$10	\$25
	Puuanahulu feral sheep or goat tag	\$10	\$25

*Free to all Hawaii residents 65 years or older and to all persons with Hansen's disease who are residents of Kalaupapa, Molokai.