

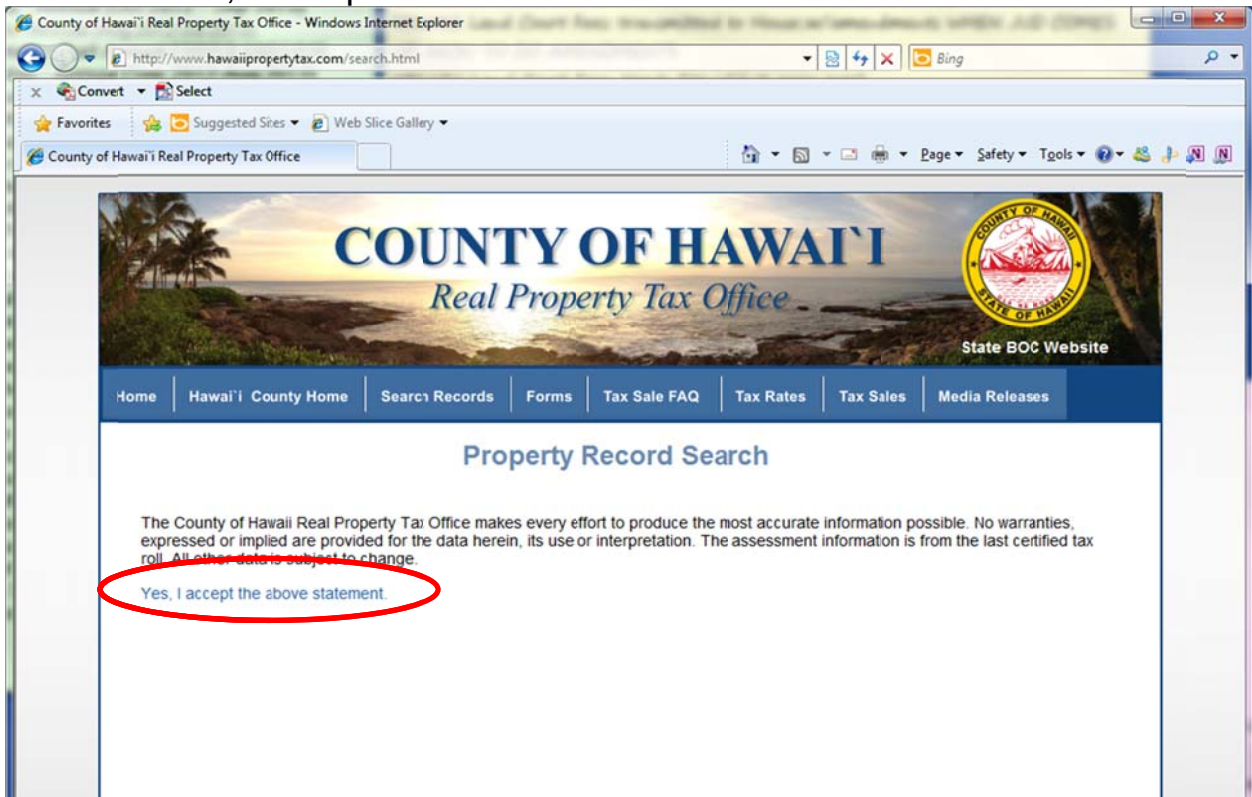
Need a copy of your recorded deed, but don't know your document number?

For the County of Hawaii property follow these instructions:

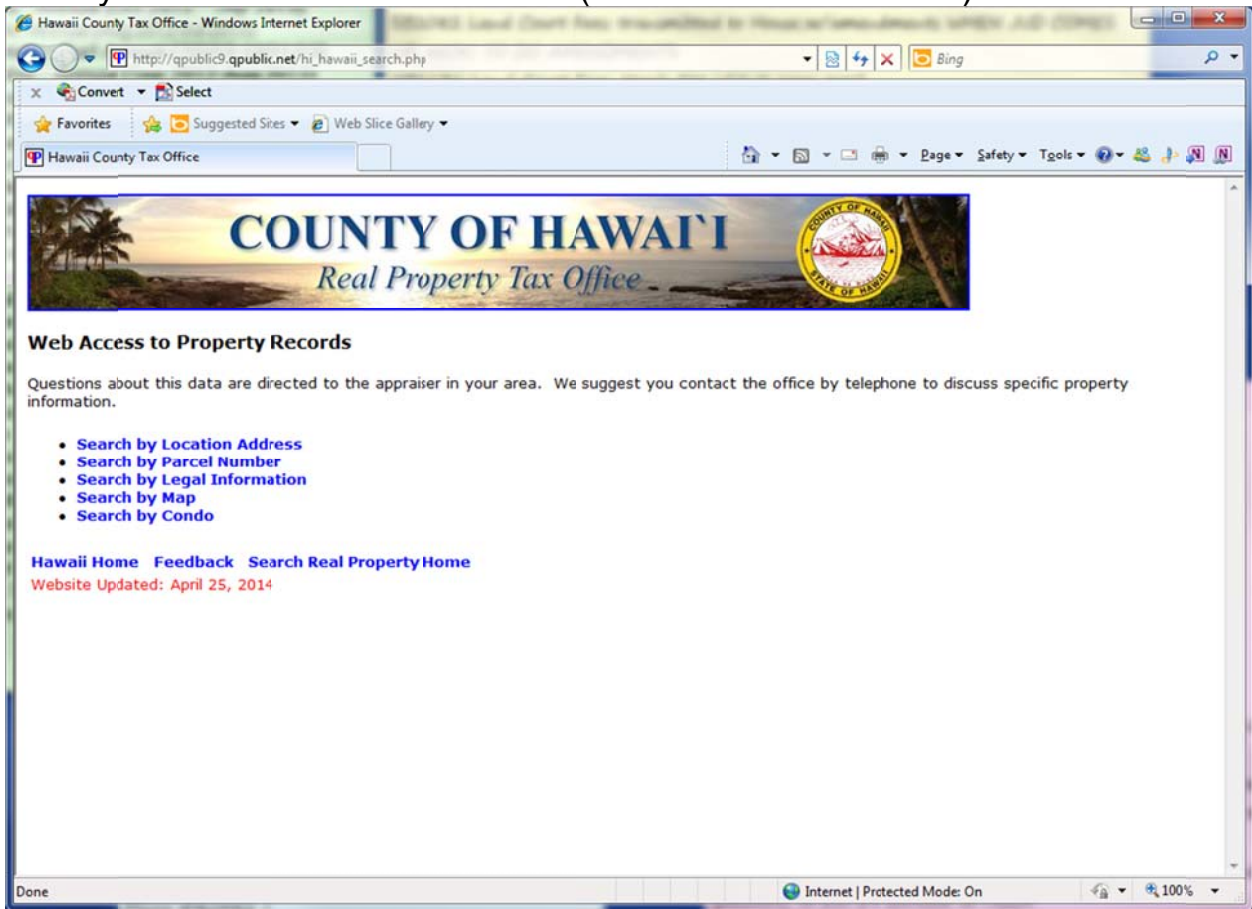
1. Go to: <http://www.hawaiipropertytax.com>
2. Click on "Search Records & Tax Details"



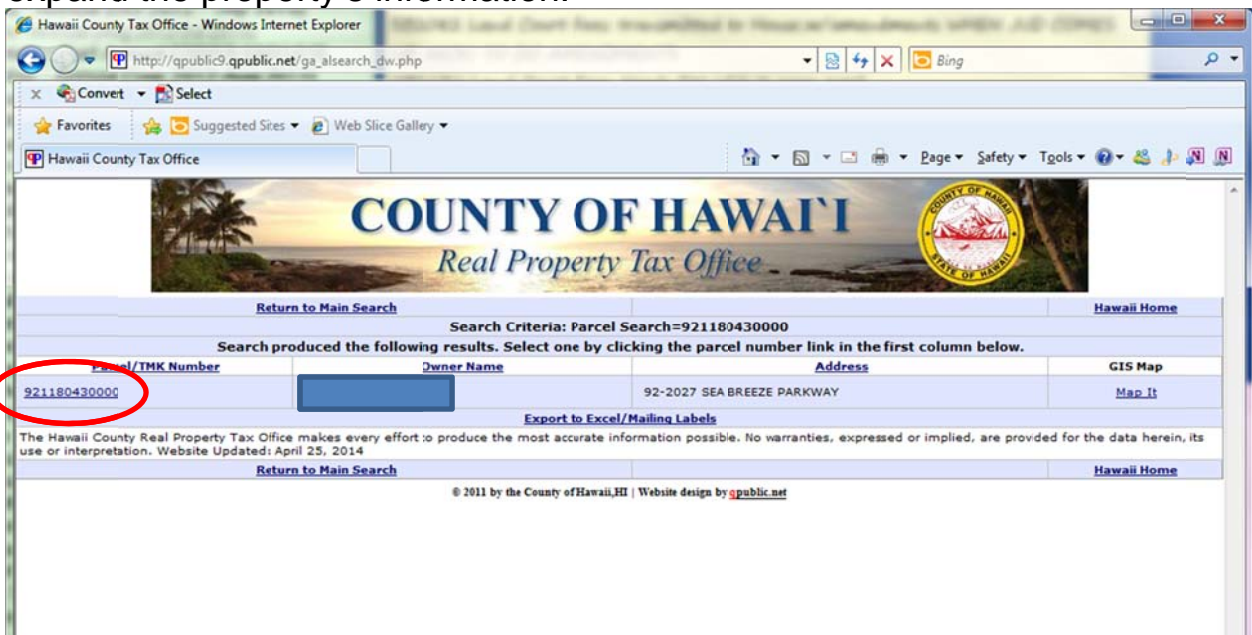
3. Click on "Yes, I accept the above statement"



4. Click your desired search criteria. (Parcel Number = TMK)



5. Once your property appears in the search results, click on the 'parcel number' to expand the property's information.



6. Once the owner and property information appears, the document # will be listed under the "Sales Information" section, in either the "Instrument #" column (for Abstract property) or the "Land Court Document #" column (for Torrens property).

http://qpublic9.qpublic.net/hi\_hawaii\_display.php?county=h\_hawaii&KEY=921180430000 - Windows Internet Explorer

http://qpublic9.qpublic.net/hi\_hawaii\_display.php?county=h\_hawaii&KEY=921180430000

Date	Permit Number	Reason	Permit Amount
09/10/1990	906259		\$ 42,000

**Dept of Public Works Bldg Division Permit and Inspections Information**

Permit Date	Permit Type	Permit Number	Permit Reason	Permit Description	Estimated Cost	Inspection Date	In
10/31/1990	Plumbing	<a href="#">M901697*</a>	New		\$4,700	12/06/1990	
10/22/1990	Electrical	<a href="#">E906234*</a>	New		\$2,500	02/06/1991	
09/14/1990	Building	<a href="#">906259*</a>	New		\$42,000	12/05/1990	

**Sales Information**

Sale Date	Sale Amount	Instrument #	Instrument Type	Instrument Description	Date of Recording	Land Court Document Number	Cart #	Book/Page	Conveyance
10/04/2006	\$ 215,500	<a href="#">06-186732</a>	FEE CONVEYANCE	Warranty Deed	10/12/2006				215.5
11/14/2002	\$ 90,000	02-208732	FEE CONVEYANCE	Warranty Deed	11/22/2002				90
12/07/2000	\$ 62,000	0000176469	FEE CONVEYANCE		12/15/2000				62.00
10/23/2000	\$ 65,000	0000152856	FEE CONVEYANCE		10/30/2000				65.00
05/23/1995	\$ 0	9500079282	FEE CONVEYANCE	Warranty Deed	06/16/1995				0.00
02/01/1992	\$ 90,000		A/S ON FEE						
01/17/1992	\$ 90,000	9200016136	A/S ON FEE		02/04/1992				45.00
12/19/1991	\$ 0	9200016135	FEE CONVEYANCE	Quitclaim deed	02/04/1992				1.00
06/18/1991	\$ 129,000	9100080331	FEE CONVEYANCE	Warranty Deed	06/20/1991				64.50
03/09/1991	\$ 0	9100103047	FEE CONVEYANCE	Warranty Deed	07/31/1991				0.00
03/03/1991	\$ 0	9100101422	FEE CONVEYANCE	Warranty Deed	07/29/1991				0.00
02/22/1991	\$ 0	9100075892	FEE CONVEYANCE	Warranty Deed	06/12/1991				0.00
09/01/1990	\$ 13,000		FEE CONVEYANCE						
08/17/1990	\$ 13,000	9000139014	FEE CONVEYANCE	Warranty Deed	09/07/1990				6.50

**Current Tax Bill Information**    [2014 Tax Payments](#)    [Show Historical Taxes](#)

Tax Period	Description	Original Due Date	Taxes Assessment	Tax Credits	Net Tax	Penalty	Interest	Other
No Tax Information available on this parcel.								

[Recent Sales in Area](#)    [Previous Parcel](#)    [Next Parcel](#)    [Return to Main Search Page](#)    [Hawaii Home](#)    [Real Pr](#)

The Hawaii County Tax Assessor's Office makes every effort to produce the most accurate information possible. No warranties, expressed or implied, are provided for the c or interpretation. Website Updated: April 25, 2014

© 2013 by County of Hawai'i Real Property Tax Office | Website design by qPublic.net

7. The document # can be used to search for your recorded document on the Bureau of Conveyances online document search website (<http://boc.ehawaii.gov>)
- For Abstract Property: Instrument # = 05-119022 => Document # = 2005119022
- For Abstract Property: Instrument # = 9200016136 => Document # = 1992016136
- For Torrens Property: If there is a letter preceding the number, do not include it when searching on the website.