


Setting Aside Land for Public Purposes

By this Executive Order, I, the undersigned, Governor of the State of Hawaii, by virtue of the authority in me vested by Section 171-11, Hawaii Revised Statutes, and every other authority me hereunto enabling, do hereby order that the public land hereinafter described be, and the same is, hereby set aside for the following public purposes:


For Natural Area Reserves System Purposes, to be under the control and management of the Department of Land and Natural Resources, and being designated as the Hanawi Natural Area Reserve, containing an area of 7500 acres, more or less, situate at Kapehu and Nahiku, Hana, Maui, Hawaii; the land being more particularly described in Exhibit "A" and delineated on Exhibit "B", both of which are attached hereto and made a part hereof, said exhibits being, respectively, a survey description and survey map prepared by the Survey Division, Department of Accounting and General Services, State of Hawaii, both being designated as C.S.F. No. 20,160 dated February 27, 1985.

SUBJECT to disapproval by the Legislature by two-thirds vote of either the Senate or the House of Representatives or by majority vote of both, in any regular or special session next following the date of this Executive Order.

In Witness Whereof, I have hereunto set my hand and caused the Great Seal of the State of Hawaii to be affixed. Done at the Capitol at Honolulu this 14th day of October, Nineteen Hundred and 86.


Governor of the State of Hawaii

Approved as to form:


Deputy Attorney General



STATE OF HAWAII

SURVEY DIVISION

DEPT. OF ACCOUNTING AND GENERAL SERVICES

HONOLULU

C.S.F. No. 20,160

February 27, 1985

HANAWI NATURAL AREA RESERVE

Kapehu and Nahiku, Hana, Maui, Hawaii

Being portion of the Government Land of Kapehu and Nahiku.

Beginning at the southeast corner of this parcel of land and on the north boundary of Haleakala National Park, Grant S-14945 to United States of America, the coordinates of said point of beginning referred to Government Survey Triangulation Station "HANAWI" being 30,683.04 feet South and 4316.27 feet West, thence running by azimuths measured clockwise from True South:-

1. 89° 57' 30" 9784.10 feet along Haleakala National Park, Grant S-14945 to United States of America;
2. 176° 58' 1808.50 feet along Koolau Forest Reserve, Governor's Proclamation dated June 12, 1907;
3. 175° 17' 12,735.52 feet along Koolau Forest Reserve, Governor's Proclamation dated June 12, 1907;
4. 216° 27' 10,500.00 feet along Koolau Forest Reserve, Governor's Proclamation dated June 12, 1907 to a point on the contour line 2000 feet above mean sea level;
5. Thence the boundary follows along contour line 2000 feet above mean sea level, along Koolau Forest Reserve, Governor's Proclamation dated June 12, 1907, the direct azimuth and distance being:
295° 35' 17,716.67 feet;

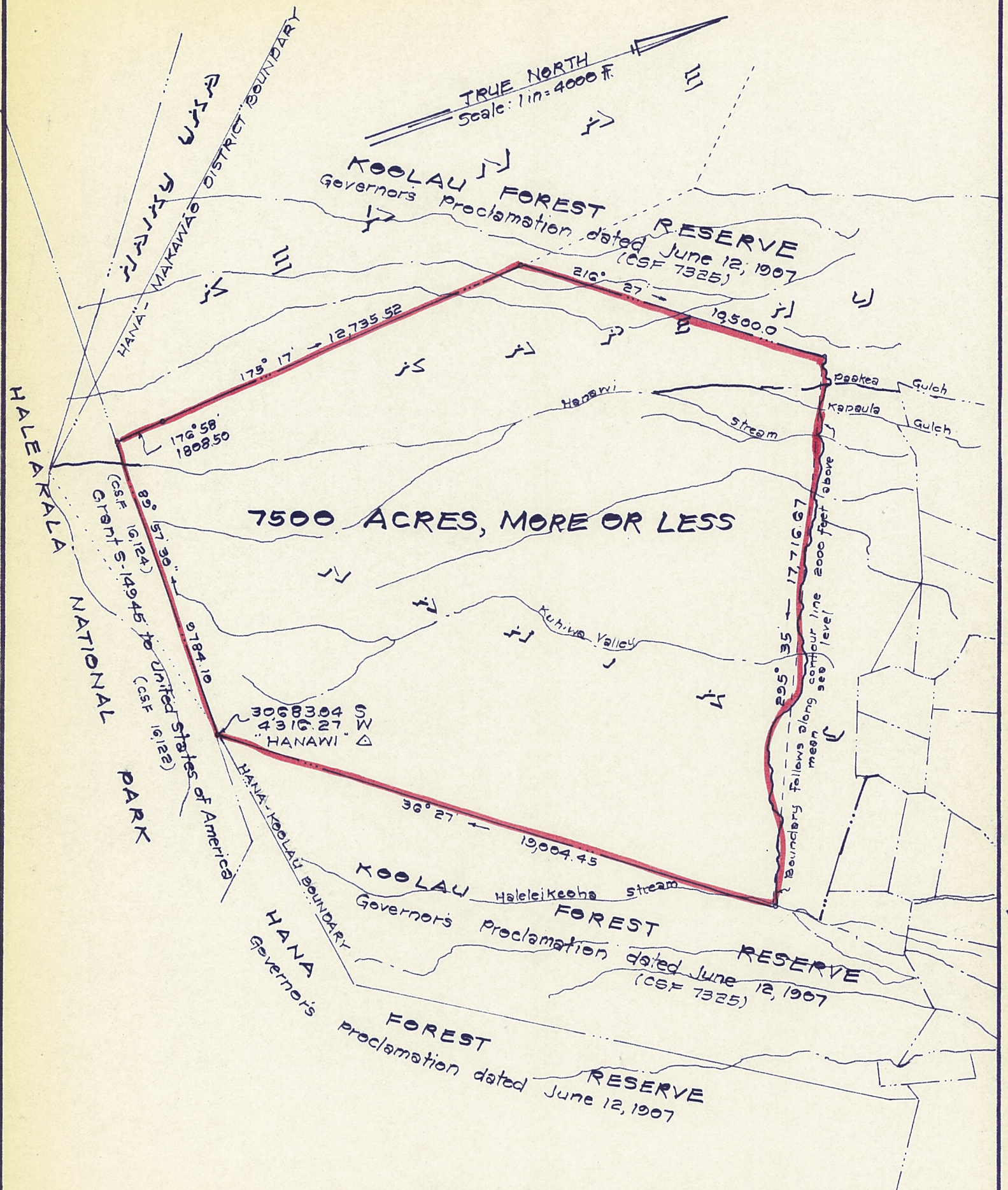
6. 36° 27' 19,004.45 feet along Koolau Forest Reserve,
Governor's Proclamation dated
June 12, 1907 to the point of
beginning and containing an
AREA OF 7500 ACRES, MORE OR
LESS.

SURVEY DIVISION
DEPARTMENT OF ACCOUNTING AND GENERAL SERVICES
STATE OF HAWAII

By: Stanley T. Hasegawa
Stanley T. Hasegawa
Land Surveyor

pt

Compiled from HTS Plat
1067-A, CSF 4254, 7325,
16,124, Certificate of
Boundaries 71 & 76 and
Reg. Map 2837.



HANAWI NATURAL AREA RESERVE
 Kapahu and Nahiku, Hana, Maui, Hawaii
 Scale: 1 inch = 4000 feet

JOB Ma-84(84)
 C. BK Hasegawa 9 Pg

EXHIBIT "B"

TAX MAP 1-2-84

SURVEY DIVISION
 DEPARTMENT OF ACCOUNTING AND GENERAL SERVICES
 STATE OF HAWAII

C. S. F. No. 26,160

STH. Feb 27, 1985