

Executive Order No. 3161

Setting Aside Land for Public Purposes


By this Executive Order, I, the undersigned, Governor of the State of Hawaii, by virtue of the authority in me vested by Section 171-11, Hawaii Revised Statutes, and every other authority me hereunto enabling, do hereby order that the public land hereinafter described be, and the same is, hereby set aside for the following public purposes:

FOR NATURAL AREA RESERVE, to be under the control and management of the Department of Land and Natural Resources, State of Hawaii, being the lands situate at Hanakoa and Hanakapiai, Napali, Island of Kauai, State of Hawaii, and designated as HONO O NA PALI NATURAL AREA RESERVE, containing an area of 3,150 Acres, more or less, all more particularly described in Exhibit "A" and delineated on Exhibit "B", both of which are attached hereto and made a part hereof, said exhibits being, respectively, a survey description and survey map prepared by the Survey Division, Department of Accounting and General Services, State of Hawaii, both being designated, C.S.F. No. 18,814 and dated January 11, 1980.

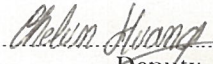
SUBJECT to disapproval by the Legislature by two-thirds vote of either the Senate or the House of Representatives or by majority vote of both, in any regular or special session next following the date of this Executive Order.

In Witness Whereof, I have hereunto set my hand and caused the Great Seal of the State of Hawaii to be affixed.

Done at the Capitol at Honolulu this 12th day of January, Nineteen Hundred and 83


Governor of the State of Hawaii

Approved as to form:


Deputy Attorney General



STATE OF HAWAII

SURVEY DIVISION

DEPT. OF ACCOUNTING AND GENERAL SERVICES
HONOLULU

January 11, 1980

C.S.F. No. 18,814

HONO O NA PALI

NATURAL AREA RESERVE

Hanakoa and Hanakapiai, Napali, Kauai, Hawaii

Comprising of the following:

- (a) Being a portion of the Government Land of Hanakoa;
- (b) Being a portion of the Government Land of Hanakapiai.

Beginning at the southwest corner of this parcel of land and at the Government Survey Triangulation Station "PIHEA", being also at a common corner between the lands of Waimea, Kalalau and Hanakoa;

Thence northerly along Manono ridge along the lands of Kalalau and Pohakuao to a point on the 1200-foot elevation;

Thence southeasterly along the 1200-foot elevation to a point approximately 1000 feet, more or less, from seashore;

Thence northwesterly down the slope to a point on the seashore;

Thence northeasterly along seashore for approximately 4700 feet, more or less, to a point;

Thence southeasterly up the slope for approximately 1100 feet, more or less, to a point on the 1200-foot elevation;

Thence southeasterly along the 1200-foot elevation to a point at the middle of Hanakapiai Stream;

Thence southeasterly up along side of steep slope to a point on the boundary between the lands of Haena and Hanakapiai;

Thence southwesterly along the middle of ridge along the lands of Haena and Wainiha to a point on the boundary between Halelea Forest Reserve and Na Pali-Kona Forest Reserve;

January 11, 1980

Thence westerly along the middle of Kaunuohua ridge along the Government (Crown) Land of Waimea, to the point of beginning and containing an AREA OF 3,150 ACRES, MORE OR LESS.

SURVEY DIVISION
DEPARTMENT OF ACCOUNTING AND GENERAL SERVICES
STATE OF HAWAII

By: Paul T. Nuha
Paul T. Nuha
Land Surveyor

ac

Compiled from CSF 1757,
USGS "Haena" quad. and
Govt. Survey Records.

LAND COURT SYSTEM	REGULAR SYSTEM
Return by Mail () Pickup ()	To:

Total Number of Pages:
Tax Map Key No. (4)1-4-001:Por. 003

FROM: STATE OF HAWAII
DEPARTMENT OF LAND AND NATURAL RESOURCES
Division of Forestry and Wildlife

TO: STATE OF HAWAII
BOARD OF LAND AND NATURAL RESOURCES
1151 Punchbowl Street
Honolulu, Hawaii 96813

EXECUTIVE ORDER NO. 4269

WITHDRAWING LAND FROM THE OPERATION OF
GOVERNOR'S PROCLAMATION DATED JUNE 12, 1907

WHEREAS, by Governor's Proclamation dated June 12, 1907, certain lands situate in the districts of Na Pali, Kona and Halelea, Island of Kauai were set aside for the Na Pali-Kona Forest Reserve; and

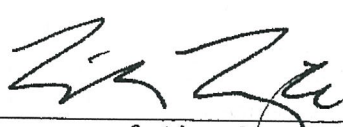


WHEREAS, the Board of Land and Natural Resources at its meeting of September 12, 2008, approved the withdrawal of a portion of land from Governor's Proclamation dated June 12, 1907.

NOW, THEREFORE, I, LINDA LINGLE, Governor of the State of Hawaii, by virtue of the authority vested in me under Section 183-11, Hawaii Revised Statutes, as amended, do hereby order that the following described land, identified as "Withdrawal Portion of Na Pali-Kona Forest Reserve, Governor's Proclamation dated June 12, 1907," situate at Waimea, Kauai, Hawaii, containing an area of 486 acres, more or less, more particularly described in Exhibit "A" and delineated on Exhibit "B," both of which are attached hereto and made parts hereof, said exhibits being respectively, a survey description and survey map prepared by the Survey Division, Department of Accounting and General Services, State of Hawaii, being designated as C.S.F. No. 24,702 and dated September 18, 2008, is hereby withdrawn from the Operation of Governor's Proclamation dated June 12, 1907.

SUBJECT to disapproval by the Legislature by two-thirds vote of either the Senate or the House of Representatives or by majority vote of both, in any regular or special session next following the date of this Executive Order.

IN WITNESS WHEREOF, I have hereunto set my hand and caused the Great Seal of the State of Hawaii to be affixed. Done at the Capitol at Honolulu this 23rd day of March, 2009.


Governor of the State of Hawaii

APPROVED AS TO FORM:


Deputy Attorney General

Dated: 3/10/09

STATE OF HAWAII

Office of the Lieutenant Governor


THIS IS TO CERTIFY That the within is a true copy of Executive Order No. _____ withdrawing land from the operation of Governor's Proclamation dated June 12, 1907, the original of which is on file in this office.

IN TESTIMONY WHEREOF, the Lieutenant Governor of the State of Hawaii, has hereunto subscribed his name and caused the Great Seal of the State to be affixed.



Lieutenant Governor of the State of Hawaii

DONE in Honolulu, this 23RD day of
MARCH, A.D. 2009





STATE OF HAWAII

SURVEY DIVISION

DEPT. OF ACCOUNTING AND GENERAL SERVICES
HONOLULU

C.S.F. No. 24,702

September 18, 2008

WITHDRAWAL
PORTION OF NA PALI-KONA FOREST RESERVE
Governor's Proclamation dated June 12, 1907

Waimea, Kauai, Hawaii

Being a portion of the Government (Crown) Land of Waimea.

Beginning at the northwest corner of this parcel of land and at the
Government Survey Triangulation Station "PIHEA", being also at a common corner
between the lands of Waimea, Kalalau and Hanakoa;

Thence easterly along middle of Kaunuohua ridge along Hono O Na Pali Natural Area
Reserve, Governor's Executive Order
3161 to a point on the boundary between
Halelea Forest Reserve, Governor's
Proclamation dated October 17, 1930 and
Na Pali-Kona Forest Reserve, Governor's
Proclamation dated June 12, 1907;

Thence southerly along middle of ridge along Halelea Forest Reserve, Governor's
Proclamation dated October 17, 1930 to
the south side of Alakai Swamp Trail;

EXHIBIT "A"



September 18, 2008

Thence westerly along the south side of Alakai Swamp Trail along the remainder of Na Pali-Kona Forest Reserve, Governor's Proclamation dated June 12, 1907 to a point at the intersection of the west side of Pihea Trail and the south side of Alakai Swamp Trail;

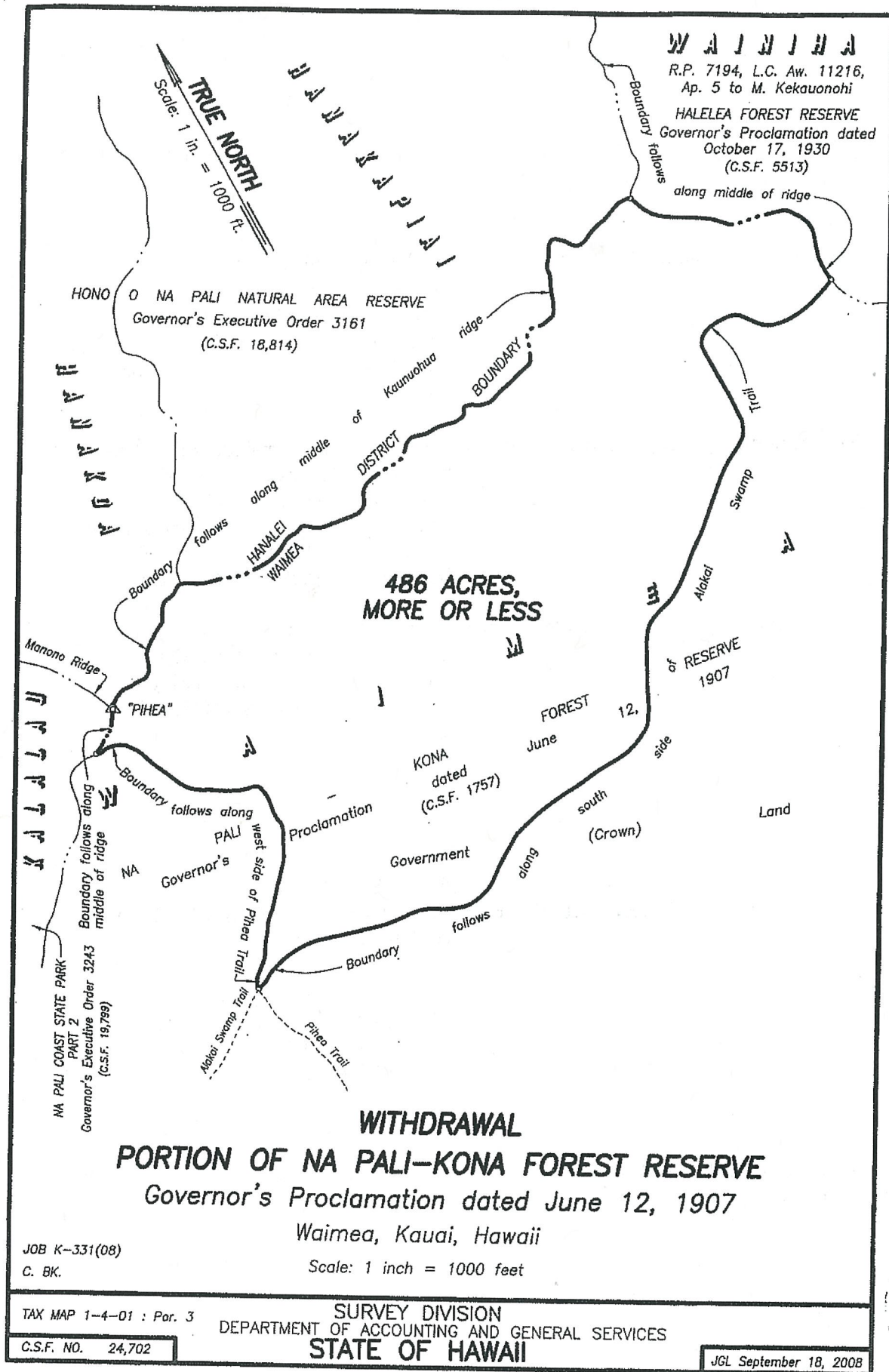
Thence northerly along the west side of Pihea Trail along the remainder of Na Pali-Kona Forest Reserve, Governor's Proclamation dated June 12, 1907 to the middle of ridge on the south boundary of Na Pali Coast State Park, Part 2 of Governor's Executive Order 3243;

Thence northerly along the middle of ridge along Na Pali Coast State Park, Part 2 of Governor's Executive Order 3243 to the point of beginning and containing an AREA OF 486 ACRES, MORE OR LESS.

SURVEY DIVISION
DEPARTMENT OF ACCOUNTING AND GENERAL SERVICES
STATE OF HAWAII

By: Glenn J. Kodani
Glenn J. Kodani
Land Surveyor ml

Compiled from CSF 18814
and other Govt. Survey Records.



REDUCED NOT TO SCALE EXHIBIT "B"

FOR ADDITION TO THE HONO O NA PALI NATURAL AREA RESERVE, to be under the control and management of the State of Hawaii, Department of Land and Natural Resources, Division of Forestry and Wildlife, being that parcel of land situate at Waimea, Kauai, Hawaii, identified as "Addition to Hono O Na Pali Natural Area Reserve," containing an area of 486 acres, more or less, more particularly described in Exhibit "A" and delineated on Exhibit "B," both of which are attached hereto and made parts hereof, said exhibits being respectively, a survey description and survey map prepared by the Survey Division, Department of Accounting and General Services, State of Hawaii, both being designated C.S.F. No. 24,703 and dated September 18, 2008.

SUBJECT, HOWEVER, to the condition that upon cancellation of this executive order or in the event of non-use or abandonment of the premises or any portion thereof for a continuous period of one (1) year, or for any reason whatsoever, the State of Hawaii, Department of Land and Natural Resources, Division of Forestry and Wildlife shall, within a reasonable time, restore the premises to a condition satisfactory and acceptable to the Department of Land and Natural Resources, State of Hawaii.

SUBJECT, FURTHER, to disapproval by the Legislature by two-thirds vote of either the Senate or the House of Representatives or by majority vote of both, in any regular or special session next following the date of this Executive Order.

IN WITNESS WHEREOF, I have hereunto set my hand and caused the Great Seal of the State of Hawaii to be affixed. Done at the Capitol at Honolulu this 23rd day of March, 2009.



Governor of the State of Hawaii

APPROVED AS TO FORM:


Deputy Attorney General

Dated: 3/10/09




STATE OF HAWAII

Office of the Lieutenant Governor

THIS IS TO CERTIFY That the within is a true copy of
Executive Order No. _____ setting aside land for public
purposes, the original of which is on file in this office.

IN TESTIMONY WHEREOF, the Lieutenant
Governor of the State of Hawaii, has
hereunto subscribed his name and caused
the Great Seal of the State to be affixed.



Lieutenant Governor of the State of Hawaii

DONE in Honolulu, this 23RD day of
MARCH, A.D. 2009





STATE OF HAWAII

SURVEY DIVISION

DEPT. OF ACCOUNTING AND GENERAL SERVICES
HONOLULU

C.S.F. No. 24,703

September 18, 2008

ADDITION TO
HONO O NA PALI NATURAL AREA RESERVE

Waimea, Kauai, Hawaii

Being a portion of the Government (Crown) Land of Waimea.

Beginning at the northwest corner of this parcel of land and at the
Government Survey Triangulation Station "PIHEA", being also at a common corner
between the lands of Waimea, Kalalau and Hanakoa;

Thence easterly along middle of Kaunuohua ridge along Hono O Na Pali Natural Area
Reserve, Governor's Executive Order
3161 to a point on the east boundary of
Halelea Forest Reserve, Governor's
Proclamation dated October 17, 1930;

Thence southerly along middle of ridge along Halelea Forest Reserve, Governor's
Proclamation dated October 17, 1930 to
the south side of Alakai Swamp Trail;

EXHIBIT "A"

September 18, 2008

Thence westerly along the south side of Alakai Swamp Trail along Na Pali-Kona Forest Reserve, Governor's Proclamation dated June 12, 1907 to a point at the intersection of the west side of Pihea Trail and the south side of Alakai Swamp Trail;

Thence northerly along the west side of Pihea Trail along Na Pali-Kona Forest Reserve, Governor's Proclamation dated June 12, 1907 to the middle of ridge on the south boundary of Na Pali Coast State Park, Part 2 of Governor's Executive Order 3243;

Thence northerly along the middle of ridge along Na Pali Coast State Park, Part 2 of Governor's Executive Order 3243 to the point of beginning and containing an AREA OF 486 ACRES, MORE OR LESS.

SURVEY DIVISION
DEPARTMENT OF ACCOUNTING AND GENERAL SERVICES
STATE OF HAWAII

By: Glenn J. Kodani
Glenn J. Kodani
Land Surveyor

ml

Compiled from CSF 24702
and other Govt. Survey Records.

along middle of ridge

TRUE NORTH
Scale: 1 in. = 1000 ft.

HONO (O NA PALI NATURAL AREA RESERVE
Governor's Executive Order 3161
(C.S.F. 18,814)

**486 ACRES,
MORE OR LESS**

Manono Ridge

"PIHEA"

Boundary follows along middle of ridge

NA PALI COAST STATE PARK -
PART 2
Governor's Executive Order 324
(C.S.F. 19,799)

Government

south
(Crown)

Land
RESERVE
1907

FOREST
June

KONA dated
(C.S.F. 1757)

Proclamation

PAL
ernor's

ADDITION TO
HONO O NA PALI NATURAL AREA RESERVE

Waimea, Kauai, Hawaii

EXHIBIT "B"

REDUCED NOT TO SCALE

JOB K-331(08)

C. BK.

Scale: 1 inch = 1000 feet

TAX MAP 1-4-01 : Por. 3

C.S.F. NO. 24,703

SURVEY DIVISION
DEPARTMENT OF ACCOUNTING AND GENERAL SERVICES

STATE OF HAWAII

101 Contaminant 10 0000