

Setting Aside Land for Public Purposes

By this Executive Order, I, the undersigned, Governor of the State of Hawaii, by virtue of the authority in me vested by Section 171-11, Hawaii Revised Statutes, and every other authority me hereunto enabling, do hereby order that the public land hereinafter described be, and the same is, hereby set aside for the following public purposes:

FOR NATURAL AREA RESERVE, to be under the control and management of the Department of Land and Natural Resources, State of Hawaii, being the lands situate at Keawaula, Waianae, Island of Oahu, State of Hawaii, and designated as KAENA POINT NATURAL AREA RESERVE, consisting of two parcels of land:

PART 1, containing an area of 12.0 Acres, more or less, and

PART 2, containing an area of 0.464 Acre, more or less,

All more particularly described in Exhibit "A" and delineated on Exhibit "B", both of which are attached hereto and made a part hereof, said exhibits being, respectively, a survey description and survey map prepared by the Survey Division, Department of Accounting and General Services, State of Hawaii, both being designated C.S.F. No. 18,641 and dated May 4, 1979.

SUBJECT to disapproval by the Legislature by two-thirds vote of either the Senate or the House of Representatives or by majority vote of both, in any regular or special session next following the date of this Executive Order.

In Witness Whereof, I have hereunto set my hand and caused the Great Seal of the State of Hawaii to be affixed.

Done at the Capitol at Honolulu this 12th day of January, Nineteen Hundred and 83

George Ariyoshi

Governor of the State of Hawaii

Approved as to form:

William Hoang

Deputy Attorney General



STATE OF HAWAII

SURVEY DIVISION

DEPT. OF ACCOUNTING AND GENERAL SERVICES

C.S.F. No. 18,641

HONOLULU

May 4, 1979

KAENA POINT

NATURAL AREA RESERVE

PARTS 1 AND 2

Keawaula, Waianae, Oahu, Hawaii

Being portions of R.P. 4522, Mahele Award 14 to Laamaikahiki, acquired by the State of Hawaii by FINAL ORDER OF CONDEMNATION, Civil No. 38599, dated December 16, 1975 and recorded in Liber 11266, Page 559 (Land Office Deed S-26879).

PART 1

Beginning at the northwest corner of this parcel of land, on the southeast boundary of United States Coast Guard Lighthouse Service Lot and on the boundary between the lands of Kaena and Keawaula, the direct azimuth and distance to Government Survey Triangulation Station "KAENA POINT U.S.E." being $106^{\circ} 05' 51.50$ feet, thence running by azimuths measured clockwise from True South:-

1. $286^{\circ} 05'$ 1062.25 feet along the land of Kaena (Land Court Application 1286);
2. Thence along the southwest side of former Oahu Railway and Land Company's Railroad Right-of-Way on a curve to the left with a radius of 379.27 feet, the chord azimuth and distance being:
 $351^{\circ} 50' 07''$ 19.01 feet;
3. Thence along the southwest side of former Oahu Railway and Land Company's Railroad Right-of-Way on a curve to the left with a radius of 396.16 feet, the chord azimuth and distance being:
 $321^{\circ} 36' 58''$ 381.49 feet;
4. $292^{\circ} 50'$ 323.56 feet along the southwest side of former Oahu Railway and Land Company's Railroad Right-of-Way;

May 4, 1979

5. 22° 50' 130.00 feet along the remainder of R.P. 4522, Mahele Award 14 to Laamaikahiki to highwater mark at seashore;
6. Thence along highwater mark at seashore, the direct azimuth and distance being:
 112° 49' 15" 1851.86 feet;
7. 235° 00' 242.80 feet along United States Coast Guard Lighthouse Service Lot to the point of beginning and containing an AREA OF 12.0 ACRES, MORE OR LESS.

PART 2:

Beginning at the east corner of this parcel of land, on the northwest boundary of United States Coast Guard Lighthouse Service Lot and on the boundary between the lands of Kaena and Keawaula, the direct azimuth and distance from Government Survey Triangulation Station "KAENA POINT U.S.E." being 106° 05' 106.90 feet, thence running by azimuths measured clockwise from True South:-

1. 55° 00' 233.50 feet along United States Coast Guard Lighthouse Service Lot to highwater mark at seashore;
2. Thence along highwater mark at seashore, the direct azimuth and distance being:
 164° 07' 50" 214.12 feet;
3. 286° 05' 260.00 feet along the land of Kaena (Land Court Application 1286) to the point of beginning and containing an AREA OF 0.464 ACRE.

SURVEY DIVISION
DEPARTMENT OF ACCOUNTING AND GENERAL SERVICES
STATE OF HAWAII

By: Raymond S. Nakamura
Raymond S. Nakamura
Land Surveyor

Compiled from CSF 16804,
16805, R.M. 4119, D.O.T.
R-O-W Map & Govt. Survey
Records.

gm

FOR ADDITION TO THE KANOA POINT NATURAL AREA RESERVE
to be under the control and management of the Department of Land
and Natural Resources, Division of Forestry and Wildlife, Natural
Area Reserve System, being that parcel of land situated at Kanoa,
Kauai, Hawaii, identified as "Addition to Kanoa Point
Natural Area Reserve System, Parcel 2," containing an area of
0.14 acres, more or less, TOGETHER with Easement 2, more
particularly described in Exhibit "A" and delineated on Exhibit
"B," both of which are attached hereto and made parts hereof,
said exhibits being respectively a survey description and survey
map prepared by the Survey Division, Department of Accounting and
General Services, State of Hawaii, both being designated C-8-F,
No. 13,912 and dated November 1, 1994.

LAND COURT SYSTEM () REGULAR SYSTEM ()
Return by Mail () Pickup () To:

Total Number of Pages:
Tax Map Key No. (1)6-9-002:003

FROM: STATE OF HAWAII
BOARD OF LAND AND NATURAL RESOURCES
TO: DEPARTMENT OF LAND AND NATURAL RESOURCES
Division of Forestry and Wildlife
Natural Area Reserve System
Box 621
Honolulu, Hawaii 96809

EXECUTIVE ORDER NO. **4091**

SETTING ASIDE LAND FOR PUBLIC PURPOSES

BY THIS EXECUTIVE ORDER, I, the undersigned, Governor of the State of Hawaii, by virtue of the authority in me vested by Section 171-11, Hawaii Revised Statutes, and every other authority me hereunto enabling, do hereby order that the public land hereinafter described be, and the same is, hereby set aside for the following public purposes:

118774_1.DOC

DEPARTMENT OF LAND AND NATURAL RESOURCES
LAND DIVISION
P.O. BOX 621
HONOLULU, HAWAII 96809




FOR ADDITION TO THE KAENA POINT NATURAL AREA RESERVE, to be under the control and management of the Department of Land and Natural Resources, Division of Forestry and Wildlife, Natural Area Reserve System, being that parcel of land situate at Kaena, Waialua, Oahu, Hawaii, identified as "Addition to Kaena Point Natural Area Reserve System, Parcel 7," containing an area of 0.24 acre, more or less, TOGETHER with Easement 5, more particularly described in Exhibit "A" and delineated on Exhibit "B," both of which are attached hereto and made parts hereof, said exhibits being respectively, a survey description and survey map prepared by the Survey Division, Department of Accounting and General Services, State of Hawaii, both being designated C.S.F. No. 23,912 and dated November 19, 2004.

SUBJECT, HOWEVER, to the condition that upon cancellation of this executive order or in the event of non-use or abandonment of the premises or any portion thereof for a continuous period of one (1) year, or for any reason whatsoever, the Department of Land and Natural Resources, Division of Forestry and Wildlife, Natural Area Reserve System, shall, within a reasonable time, restore the premises to a condition satisfactory and acceptable to the Department of Land and Natural Resources, State of Hawaii.

SUBJECT, FURTHER, to disapproval by the Legislature by two-thirds vote of either the Senate or the House of Representatives or by majority vote of both, in any regular or special session next following the date of this Executive Order.


IN WITNESS WHEREOF, I have hereunto set my hand and
caused the Great Seal of the State of Hawaii to be affixed.
Done at the Capitol at Honolulu this 21st day of
December, 2004.


Governor of the State of Hawaii

APPROVED AS TO FORM:


Deputy Attorney General

Dated: December 13, 2004




STATE OF HAWAII

Office of the Lieutenant Governor

THIS IS TO CERTIFY That the within is a true copy of
Executive Order No. 4091 setting aside land for public
purposes, the original of which is on file in this office.

IN TESTIMONY WHEREOF, the Lieutenant
Governor of the State of Hawaii, has
hereunto subscribed his name and caused
the Great Seal of the State to be affixed.


DONE in Honolulu, this 3rd day of

January, A.D. ~~2004~~
2005



STATE OF HAWAII

SURVEY DIVISION

DEPT. OF ACCOUNTING AND GENERAL SERVICES
HONOLULU

C.S.F. No. 23,912

November 19, 2004

ADDITION TO KAENA POINT
NATURAL AREA RESERVE SYSTEM

PARCEL 7

Kaena, Waialua, Oahu, Hawaii

Being a portion of Grant 1665 to Kaailau and Keino conveyed to the State of Hawaii by Trustees of the Hidehiko Uyenoyama Revocable Living Trust by deed dated September 1, 2004 and recorded as Document No. 2004-186075 (Land Office Deed S-28735).

Being also a portion of Exclusion 5 as shown on Map 1 of Land Court Application 1286.

Beginning at the southwest corner of this parcel of land, the coordinates of said point of beginning referred to Government Survey Triangulation Station "KAENA POINT U.S.E." being 771.02 feet North and 3926.13 feet East, thence running by azimuths measured clockwise from True South:-

1. 172° 05' 30" 209.27 feet along Land Court Application 1286 as shown on Map 1 to the upper reaches of the wash of waves at shoreline;

Thence along the upper reaches of the wash of waves at shoreline for the next two (2) courses, the direct azimuths and distances between points on said upper reaches of the wash of waves at shoreline being:

2. 267° 30' 28.12 feet;

PRELIM. APPR'D.
Department of the
Attorney General

23,912

November 19, 2004

3. 266° 08' 22.06 feet;
4. 352° 05' 30" 205.06 feet along Land Court Application 1286 as shown on Map 1;
5. 82° 05' 30" 50.00 feet along Land Court Application 1286 as shown on Map 1 to the point of beginning and containing an AREA OF 0.24 ACRE, MORE OR LESS.

TOGETHER WITH Easement 5 as shown on Map 1 of Land Court Application 1286 for ingress and egress purposes, being a strip of land twenty (20.00) feet wide and extending ten (10.00) feet on each side of the following described centerline.

Beginning at the north end of this centerline, the true azimuth and distance to the initial point of the above-described Parcel 7 being 82° 05' 30" 10.00 feet, thence running by azimuths measured clockwise from True South:-

1. 352° 05' 30" 130.00 feet to the south end of this centerline and containing an AREA OF 2600 SQUARE FEET.

SURVEY DIVISION
DEPARTMENT OF ACCOUNTING AND GENERAL SERVICES
STATE OF HAWAII

By: Glenn J. Kodani
Glenn J. Kodani
Land Surveyor

gm

Compiled from Survey Division,
CSF 23806 and other Govt. Survey
Records.

PRELIM. APPR'D.
Department of the
Attorney General

