

Executive Order No. 3530

Setting Aside Land for Public Purposes

By this Executive Order, I, the undersigned, Governor of the State of Hawaii, by virtue of the authority in me vested by Section 171-11, Hawaii Revised Statutes, and every other authority me hereunto enabling, do hereby order that the public land hereinafter described be, and the same is, hereby set aside for the following public purposes:


FOR NATURAL AREA RESERVE, to be under the control and management of the Department of Land and Natural Resources, Division of Forestry and Wildlife, State of Hawaii, being those certain parcels of land situate at Kanaio, Makawao, Maui, Hawaii, designated as "PARCEL A," containing an area of 595 acres, more or less, and "PARCEL B," containing an area of 281 acres, more or less, RESERVING a future 50-foot road right-of-way in favor of the State of Hawaii, more particularly described in Exhibit "A" and delineated on Exhibit "B," both of which are attached hereto and made parts hereof, said exhibits being respectively, a survey description and survey map, prepared by the Survey Division, Department of Accounting and General Services, State of Hawaii, both designated C.S.F. No. 21,551 and dated June 27, 1991.

SUBJECT, HOWEVER, to disapproval by the Legislature by two-thirds vote of either the Senate or the House of Representatives or by majority vote of both, in any regular or special session next following the date of this Executive Order.


In Witness Whereof, I have hereunto set my hand and caused the Great Seal of the State of Hawaii to be affixed.
Done at the Capitol at Honolulu this 12th day of November, Nineteen Hundred and 91

7171E

Approved as to form:


Deputy Attorney General

Dated: September 26, 1991


Governor of the State of Hawaii



STATE OF HAWAII

SURVEY DIVISION

DEPT. OF ACCOUNTING AND GENERAL SERVICES

HONOLULU

C.S.F. No. 21,551

June 27, 1991

KANAIO NATURAL AREA RESERVE

PARCELS A AND B

Kanaio, Makawao, Maui, Hawaii

PARCEL A: Being a portion of the Government Land of Kanaio including all of Lot 17 of the Kanaio Homesteads.

Beginning at the southeast corner of this parcel of land, at the southeast corner of Lot 17 of Kanaio Homesteads and on the north side of Kanaio-Kalama Park Road, the coordinates of said point of beginning referred to Government Survey Triangulation Station "PUU OLAI" being 8087.87 feet South and 37,733.14 feet East, thence running by azimuths measured clockwise from True South:-

1. Along the north side of Kanaio-Kalama Park Road, the direct azimuth and distance being:
94° 12' 25" 5464.27 feet;
2. 178° 51' 5652.60 feet along the remainder of the Government Land of Kanaio;
3. 275° 59' 3938.32 feet along the remainder of the Government Land of Kanaio;
4. 354° 14' 25" 4024.00 feet along the land of Auwahi, R.P. 7791, L.C.Aw. 7716, Ap. 3 to R. Keelikolani to a spike in rock at a place called "Puu O Nole";
5. 267° 03' 45" 1120.58 feet along the land of Auwahi, R.P. 7791, L.C.Aw. 7716, Ap. 3 to R. Keelikolani to a spike in rock at a place called "Makanoaloa";
6. 355° 50' 40" 1700.00 feet along the land of Auwahi, R.P. 7791, L.C.Aw. 7716, Ap. 3 to R. Keelikolani to the point of beginning and containing an AREA OF 595 ACRES, MORE OR LESS.

PARCEL B: Being a portion of the Government Land of Kanaio including all of Lot 16 of the Kanaio Homesteads.

Beginning at the northeast corner of this parcel of land, at the northeast corner of Lot 16 of Kanaio Homesteads and on the south side of Kanaio-Kalama Park Road, the coordinates of said point of beginning referred to Government Survey Triangulation Station "PUU OLAI" being 8139.72 feet South and 37,736.91 feet East, thence running by azimuths measured clockwise from True South:-

1. 355° 50' 40" 4383.40 feet along the land of Auwahi, R.P. 7791, L.C.Aw. 7716, Ap. 3 to R. Keelikolani;
2. 113° 03' 40" 691.00 feet along the remainder of the Government Land of Kanaio;
3. 129° 20' 6630.00 feet along the remainder of the Government Land of Kanaio;
4. 178° 51' 300.00 feet along the remainder of the Government Land of Kanaio to the south side of Kanaio-Kalama Park Road;
5. Thence along the south side of Kanaio-Kalama Park Road, the direct azimuth and distance being: 274° 12' 24" 5467.01 feet to the point of beginning and containing an AREA OF 281 ACRES, MORE OR LESS.

SURVEY DIVISION
DEPARTMENT OF ACCOUNTING AND GENERAL SERVICES
STATE OF HAWAII

By: Stanley T. Nakamura
Stanley T. Nakamura
Land Surveyor gm

Compiled from CSF 19,914,
Survey by R. M. Towill,
Reg. Maps 4131 and 4133,
Reg. Map 2500 and other
Govt. Survey Records.

Area Reserve," containing an area of 638 acres, more or less, RESERVING to the State of Hawaii, its successors and assigns, portions of Perpetual Non-Exclusive Access and Waterline Easement, Easement C (15.00 feet wide), more particularly described in Exhibit "A" and delineated on Exhibit "B," both of which are attached hereto and made parts hereof, said exhibits being respectively, a survey description and survey map prepared by the Survey Division, Department of Accounting and General Services, State of Hawaii, both being designated C.S.F. No. 25,234 and dated October 18, 2012.

SUBJECT, HOWEVER, to the condition that upon cancellation of this executive order or in the event of non-use or abandonment of the premises or any portion thereof for a continuous period of one (1) year, or for any reason whatsoever, the State of Hawaii, Department of Land and Natural Resources, Division of Forestry and Wildlife shall, within a reasonable time, restore the premises to a condition satisfactory and acceptable to the Department of Land and Natural Resources, State of Hawaii.

SUBJECT, FURTHER, to disapproval by the Legislature by two-thirds vote of either the Senate or the House of Representatives or by majority vote of both, in any regular or special session next following the date of this Executive Order.

This executive order does not authorize the recipient of the set aside to sell or exchange or otherwise relinquish the State of Hawaii's title to the subject public land.

IN WITNESS WHEREOF, I have hereunto set my hand and caused the Great Seal of the State of Hawaii to be affixed. Done at the Capitol at Honolulu this 31ST day of July, 2015.



DAVID Y. IGE

Governor of the State of Hawaii

APPROVED AS TO FORM:



JULIE H. CHINA
Deputy Attorney General

Dated: July 1, 2015




STATE OF HAWAII

Office of the Lieutenant Governor


THIS IS TO CERTIFY That the within is a true copy of
Executive Order No. 4487 setting aside land for public
purposes, the original of which is on file in this office.

IN TESTIMONY WHEREOF, the Lieutenant
Governor of the State of Hawaii, has
hereunto subscribed his name and caused
the Great Seal of the State to be affixed.



SHAN S. TSUTSUI
Lieutenant Governor of the State of Hawaii

DONE in Honolulu, this 6th day of
August, A.D. 2015





STATE OF HAWAII
SURVEY DIVISION
DEPARTMENT OF ACCOUNTING AND GENERAL SERVICES
HONOLULU

C.S.F. No. 25,234

October 18, 2012

ADDITION TO
KANAIO NATURAL AREA RESERVE

4487

Kanaio, Makawao, Maui, Hawaii

Being a portion of the Government Land of Kanaio including a portion of Lot 5 of Kanaio Homesteads.

Beginning at the southeast corner of this parcel of land, at the northeast corner of Parcel A of Kanaio Natural Area Reserve, Governor's Executive Order 3530 and on the boundary between the lands of Kanaio and Auwahi, the coordinates of said point of beginning referred to Government Survey Triangulation Station "PUU OLAI" being 2446.08 feet South and 36,087.01 feet East, thence running by azimuths measured clockwise from True South:-

1. 95° 59' 3938.32 feet along Parcel A of Kanaio Natural Area Reserve, Governor's Executive Order 3530;
2. 358° 51' 5652.60 feet along Parcel A of Kanaio Natural Area Reserve, Governor's Executive Order 3530 to the north side of Kanaio-Kalama Park Road;
3. Thence along the north side of Kanaio-Kalama Park Road, the direct azimuth and distance being:
107° 10' 35" 1623.71 feet;



October 18, 2012

4. 197° 42' 46" 3574.83 feet along the remainder of the Government Land of Kanaio;
5. 170° 45' 48" 2201.56 feet along the remainder of the Government Land of Kanaio;
6. 194° 10' 02" 2798.20 feet along the remainder of the Government Land of Kanaio;
7. 165° 24' 34" 3031.43 feet along the remainder of the Government Land of Kanaio;
8. 280° 45' 4200.00 feet along Grant 4640 to J.H. Raymond;
9. 354° 14' 25" 5709.13 feet along R.P. 7791, L.C. Aw. 7716, Ap. 3 to R. Keelikolani to the point of beginning and containing an AREA OF 638 ACRES, MORE OR LESS.

RESERVING to the State of Hawaii, its successors and assigns, portions of Perpetual Non-Exclusive Access and Waterline Easement, Easement C (15.00 feet wide) as shown on plan attached hereto and made a part hereof.

SURVEY DIVISION
DEPARTMENT OF ACCOUNTING AND GENERAL SERVICES
STATE OF HAWAII

By: Gerald Z. Yonashiro
Gerald Z. Yonashiro
Land Surveyor ry

Compiled from CSF 21551, Reg. Map
4131 and other Govt. Survey Records.



