



NOW, THEREFORE, I, NEIL ABERCROMBIE, Governor of the State of Hawaii, by virtue of the authority vested in me under Section 171-11 and Section 183-11, Hawaii Revised Statutes, as amended, do hereby order that the following described land, identified as "Withdrawal Portion of Kahikinui Forest Reserve, Governor's Proclamation dated December 22, 1928," situate at Nakula, Hana, Maui, Hawaii, containing an area of 1,420.4 acres, more or less, more particularly described in Exhibit "A" and delineated on Exhibit "B," both of which are attached hereto and made parts hereof, said exhibits being respectively, a survey description and survey map prepared by the Survey Division, Department of Accounting and General Services, State of Hawaii, being designated as C.S.F. No. 25,037 and dated January 6, 2011, is hereby withdrawn from the Operation of Governor's Proclamation dated December 22, 1928.

SUBJECT to disapproval by the Legislature by two-thirds vote of either the Senate or the House of Representatives or by majority vote of both, in any regular or special session next following the date of this Executive Order.


IN WITNESS WHEREOF, I have hereunto set my hand and caused the Great Seal of the State of Hawaii to be affixed. Done at the Capitol at Honolulu this 25th day of March, 2011.



NEIL ABERCROMBIE  
Governor of the State of Hawaii




APPROVED AS TO FORM:



PAMELA K. MATSUKAWA  
Deputy Attorney General

Dated: 3/10/11




STATE OF HAWAII

Office of the Lieutenant Governor

THIS IS TO CERTIFY That the within is a true copy of  
Executive Order No. 4364 withdrawing land from the  
operation of Governor's Proclamation dated December 22, 1928, the  
original of which is on file in this office.

IN TESTIMONY WHEREOF, the Lieutenant  
Governor of the State of Hawaii, has  
hereunto subscribed his name and caused  
the Great Seal of the State to be affixed.

  
\_\_\_\_\_  
BRIAN SCHATZ  
Lieutenant Governor of the State of Hawaii

DONE in Honolulu, this 5th day of  
April, A.D. 2011



STATE OF HAWAII  
SURVEY DIVISION  
DEPT. OF ACCOUNTING AND GENERAL SERVICES  
HONOLULU

C.S.F. No. 25,037

January 6, 2011

WITHDRAWAL  
PORTION OF KAHIKINUI FOREST RESERVE  
Governor's Proclamation dated December 22, 1928

Nakula, Hana, Maui, Hawaii

Being a portion of the Government Land of Nakula.

Beginning at the northwest corner of this parcel of land, on the east boundary of the Hawaiian Home Land of Kahikinui and on the south boundary of Hawaii Volcano National Park, Haleakala Crater Section, the coordinates of said point of beginning referred to Government Survey Triangulation Station "PUU KANIAKANT" being 11,440.89 feet North and 13,229.27 feet West, thence running by azimuths measured clockwise from True South:-

1. 270° 23' 30" 4920.0 feet along Hawaii Volcano National Park, Haleakala Crater Section;
2. 340° 22' 1521.0 feet along the remainder of Kahikinui Forest Reserve, Governor's Proclamation dated December 22, 1928;
3. 353° 48' 1704.0 feet along the remainder of Kahikinui Forest Reserve, Governor's Proclamation dated December 22, 1928;
4. 346° 58' 1308.0 feet along the remainder of Kahikinui Forest Reserve, Governor's Proclamation dated December 22, 1928;

PRELIM. APPR'D.  
Department of the  
Attorney General



5. 353° 35' 3579.0 feet along the remainder of Kahikinui Forest Reserve, Governor's Proclamation dated December 22, 1928;
6. 71° 00' 3448.63 feet along the remainder of Kahikinui Forest Reserve, Governor's Proclamation dated December 22, 1928 and along the remainder of the Government Land of Nakula to the east edge of the East branch of Wailaulau Gulch;

Thence along the east edge of the East branch of Wailaulau Gulch along the remainder of the Government Land of Nakula for the next two (2) courses, the direct azimuths and distances between points along said east edge of the East branch of Wailaulau Gulch being:

7. 342° 50' 2241.0 feet;
8. 1° 20' 1900.0 feet;
9. 110° 07' 450.00 feet along the remainder of the Government Land of Nakula across Wailaulau Gulch to the west edge of the West branch of Wailaulau Gulch;
10. Thence along the west edge of the West branch of Wailaulau Gulch along the remainder of the Government Land of Nakula, the direct azimuth and distance being:  
151° 17' 1522.6 feet;
11. 72° 50' 635.0 feet along the remainder of the Government Land of Nakula across a small gulch to the west edge of said small gulch;
12. Thence along the west edge of small gulch along the remainder of the Government Land of Nakula, the direct azimuth and distance being:  
149° 03' 965.2 feet;
13. 99° 12' 792.9 feet along the remainder of the Government Land of Nakula to the east edge of Waiopai Gulch;
14. Thence along the west edge of Waiopai Gulch along the remainder of the Government Land of Nakula, the direct azimuth and distance being:  
345° 00' 1498.0 feet;

January 6, 2011

15. 37° 22' 140.5 feet along the remainder of the Government Land of Nakula to the middle of Waiopai Gulch;
16. Thence along the middle of Waiopai Gulch along the Hawaiian Home Land of Kahikinui, the direct azimuth and distance being:  
159° 19' 3323.3 feet;
17. 181° 30' 9350.03 feet along the Hawaiian Home Land of Kahikinui to the point of beginning and containing an AREA OF 1420.4 ACRES, MORE OR LESS.

SURVEY DIVISION  
DEPARTMENT OF ACCOUNTING AND GENERAL SERVICES  
STATE OF HAWAII

By: Glenn J. Kodani  
Glenn. J. Kodani  
Land Surveyor ry

Compiled from CSFs 18503 and 18504,  
Plat 1020-A and GPS locations provided  
by DOFAW.

PRELIM. APPR'D.  
Department of the  
Attorney General







and Natural Resources, Division of Forestry and Wildlife, being that parcel of land situate at Nakula, Hana, Maui, Hawaii, and identified as "Nakula Natural Area Reserve," containing an area of 1,420.4 acres, more or less, more particularly described in Exhibit "A" and delineated on Exhibit "B," both of which are attached hereto and made parts hereof, said exhibits being respectively, a survey description and survey map prepared by the Survey Division, Department of Accounting and General Services, State of Hawaii, both being designated C.S.F. No. 25,038 and dated January 6, 2011.

SUBJECT, HOWEVER, to the condition that upon cancellation of this executive order or in the event of non-use or abandonment of the premises or any portion thereof for a continuous period of one (1) year, or for any reason whatsoever, the State of Hawaii, Department of Land and Natural Resources, Division of Forestry and Wildlife shall, within a reasonable time, restore the premises to a condition satisfactory and acceptable to the Department of Land and Natural Resources, State of Hawaii.

SUBJECT, FURTHER, to disapproval by the Legislature by two-thirds vote of either the Senate or the House of Representatives or by majority vote of both, in any regular or special session next following the date of this Executive Order.

This executive order does not authorize the recipient of the set aside to sell or exchange or otherwise relinquish the State of Hawaii's title to the subject public land.

IN WITNESS WHEREOF, I have hereunto set my hand and caused the Great Seal of the State of Hawaii to be affixed. Done at the Capitol at Honolulu this 25th day of March, 2011.



NEIL ABERCROMBIE  
Governor of the State of Hawaii

APPROVED AS TO FORM:

①

  
PAMELA K. MATSUKAWA  
Deputy Attorney General


Dated: 3/10/11

STATE OF HAWAII

Office of the Lieutenant Governor

THIS IS TO CERTIFY That the within is a true copy of  
Executive Order No. 4365 setting aside land for public  
purposes, the original of which is on file in this office.

IN TESTIMONY WHEREOF, the Lieutenant  
Governor of the State of Hawaii, has  
hereunto subscribed his name and caused  
the Great Seal of the State to be affixed.

  
\_\_\_\_\_  
BRIAN SCHATZ  
Lieutenant Governor of the State of Hawaii

DONE in Honolulu, this 5th day of  
April, A.D. 2011



STATE OF HAWAII  
SURVEY DIVISION  
DEPT. OF ACCOUNTING AND GENERAL SERVICES  
HONOLULU

C.S.F. No. 25,038

January 6, 2011

NAKULA NATURAL AREA RESERVE

Nakula, Hana, Maui, Hawaii

Being a portion of the Government Land of Nakula.

Beginning at the northwest corner of this parcel of land, on the east boundary of the Hawaiian Home Land of Kahikinui and on the south boundary of Hawaii Volcano National Park, Haleakala Crater Section, the coordinates of said point of beginning referred to Government Survey Triangulation Station "PUU KANIAKANI" being 11,440.89 feet North and 13,229.27 feet West, thence running by azimuths measured clockwise from True South:-

1. 270° 23' 30" 4920.0 feet along Hawaii Volcano National Park, Haleakala Crater Section;
2. 340° 22' 1521.0 feet along Kahikinui Forest Reserve, Governor's Proclamation dated December 22, 1928;
3. 353° 48' 1704.0 feet along Kahikinui Forest Reserve, Governor's Proclamation dated December 22, 1928;
4. 346° 58' 1308.0 feet along Kahikinui Forest Reserve, Governor's Proclamation dated December 22, 1928;
5. 353° 35' 3579.0 feet along Kahikinui Forest Reserve, Governor's Proclamation dated December 22, 1928;

PRELIM APPR'D.  
Department of the  
Attorney General

EXHIBIT "A"

6. 71° 00' 3448.63 feet along Kahikinui Forest Reserve, Governor's Proclamation dated December 22, 1928 and along the remainder of the Government Land of Nakula to the east edge of the East branch of Wailaulau Gulch;

Thence along the east edge of the East branch of Wailaulau Gulch along the remainder of the Government Land of Nakula for the next two (2) courses, the direct azimuths and distances between points along said east edge of the East branch of Wailaulau Gulch being:

7. 342° 50' 2241.0 feet;
8. 1° 20' 1900.0 feet;
9. 110° 07' 450.00 feet along the remainder of the Government Land of Nakula across Wailaulau Gulch to the west edge of the West branch of Wailaulau Gulch;
10. Thence along the west edge of the West branch of Wailaulau Gulch along the remainder of the Government Land of Nakula, the direct azimuth and distance being:  
151° 17' 1522.6 feet;
11. 72° 50' 635.0 feet along the remainder of the Government Land of Nakula across a small gulch to the west edge of said small gulch;
12. Thence along the west edge of small gulch along the remainder of the Government Land of Nakula, the direct azimuth and distance being:  
149° 03' 965.2 feet;
13. 99° 12' 792.9 feet along the remainder of the Government Land of Nakula to the east edge of Waiopai Gulch;
14. Thence along the west edge of Waiopai Gulch along the remainder of the Government Land of Nakula, the direct azimuth and distance being:  
345° 00' 498.0 feet;
15. 37° 22' 140.5 feet along the remainder of the Government Land of Nakula to the middle of Waiopai Gulch;



16. Thence along the middle of Waiopai Gulch along the Hawaiian Home Land of Kahikinui,  
the direct azimuth and distance being:  
159° 19' 3323.3 feet;
17. 181° 30' 9350.03 feet along the Hawaiian Home Land of Kahikinui to  
the point of beginning and containing an AREA  
OF 1420.4 ACRES, MORE OR LESS.

SURVEY DIVISION  
DEPARTMENT OF ACCOUNTING AND GENERAL SERVICES  
STATE OF HAWAII

By: Glenn J. Kodani  
Glenn. J. Kodani  
Land Surveyor ry

Compiled from CSF 25037 and  
other Govt. Survey Records.

PRELIM. APPR'D.  
Department of the  
Attorney General



