

Setting Aside Land for Public Purposes


By this Executive Order, I, the undersigned, Governor of the State of Hawaii, by virtue of the authority in me vested by Section 171-11, Hawaii Revised Statutes, and every other authority me hereunto enabling, do hereby order that the public land hereinafter described be, and the same is, hereby set aside for the following public purposes:

FOR NATURAL AREA RESERVE, to be under the control and management of the Department of Land and Natural Resources, State of Hawaii, being the lands situate at Laupahoehoe, Kapehu-Weloka, North Hilo, Island of Hawaii, Hawaii, and designated as LAUPAHOEHOE NATURAL AREA RESERVE, containing an area of 7,894.00 Acres, more or less, all more particularly described in Exhibit "A" and delineated on Exhibit "B", both of which are attached hereto and made a part hereof, said exhibits being, respectively, a survey description and survey map prepared by the Survey Division, Department of Accounting and General Services, State of Hawaii, both being designated C.S.F. No. 19,617 and dated October 15, 1982.


SUBJECT to disapproval by the Legislature by two-thirds vote of either the Senate or the House of Representatives or special session next following the date of this Executive Order.

In Witness Whereof, I have hereunto set my hand and caused the Great Seal of the State of Hawaii to be affixed.

Done at the Capitol at Honolulu this 12th day of January, Nineteen Hundred and 83.


Governor of the State of Hawaii

Approved as to form:


Deputy Attorney General

State of Hawaii

Office of the Lieutenant Governor

This is to Certify That the within is a true copy of Executive Order No. 3163
setting aside land for public purposes, the original of which is on file in this office.

In Testimony Whereof, the Lieutenant Governor of the
State of Hawaii, has hereunto subscribed his name
and caused the Great Seal of the State to be affixed.

DONE in Honolulu, this day of
....., A.D. 19.....

Executive Order No. 3163

Setting Aside Land for
Public Purposes

Land
Purpose
Date



STATE OF HAWAII

SURVEY DIVISION

DEPT. OF ACCOUNTING AND GENERAL SERVICES

HONOLULU

C.S.F. No. 19,617

October 15, 1982

LAUPAHOEHOE NATURAL AREA RESERVE

Laupahoehoe, Kapehu-Weloka, North Hilo, Island of Hawaii, Hawaii

Being portions of the Government Land of Laupahoehoe
and Kapehu-Weloka Government Tract.

Beginning at the east corner of this parcel of land, the southeasterly corner of Government Land and on the northwesterly boundary of Land Patent 8018, Land Commission Award 11216, Apana 45 to M. Kekauonohi, the coordinates of said point of beginning referred to Government Survey Triangulation Station "PAPAALOA" being 10,648.27 feet South and 1563.15 feet East, as shown on Government Survey Registered H.S.S. Plat 723-A, thence running by azimuths measured clockwise from True South:-

1. 53° 32' 1681.50 feet along L.P. 8018, L.C.Aw. 11216, Ap. 45 to M. Kekauonohi;
2. 39° 16' 10,322.93 feet along the remainder of Hilo Forest Reserve (Governor's Proclamation dated January 3, 1923), along L.P. 8018, L.C.Aw. 11216, Ap. 45 to M. Kekauonohi;
3. 56° 41' 10,688.72 feet along the remainder of Hilo Forest Reserve (Governor's Proclamation dated January 3, 1923), along L.P. 8018, L.C.Aw. 11216, Ap. 45 to M. Kekauonohi;
4. 72° 03' 7400.00 feet along the remainder of Hilo Forest Reserve (Governor's Proclamation dated January 3, 1923), along L.P. 8018, L.C.Aw. 11216, Ap. 45 to M. Kekauonohi;
5. 167° 39' 8389.72 feet along the remainder of Hilo Forest Reserve (Governor's Proclamation dated January 3, 1923);
6. 120° 57' 2100.00 feet along the remainder of Hilo Forest Reserve (Governor's Proclamation dated January 3, 1923) to the east side of Logging "Blair" Road;

October 15, 1982

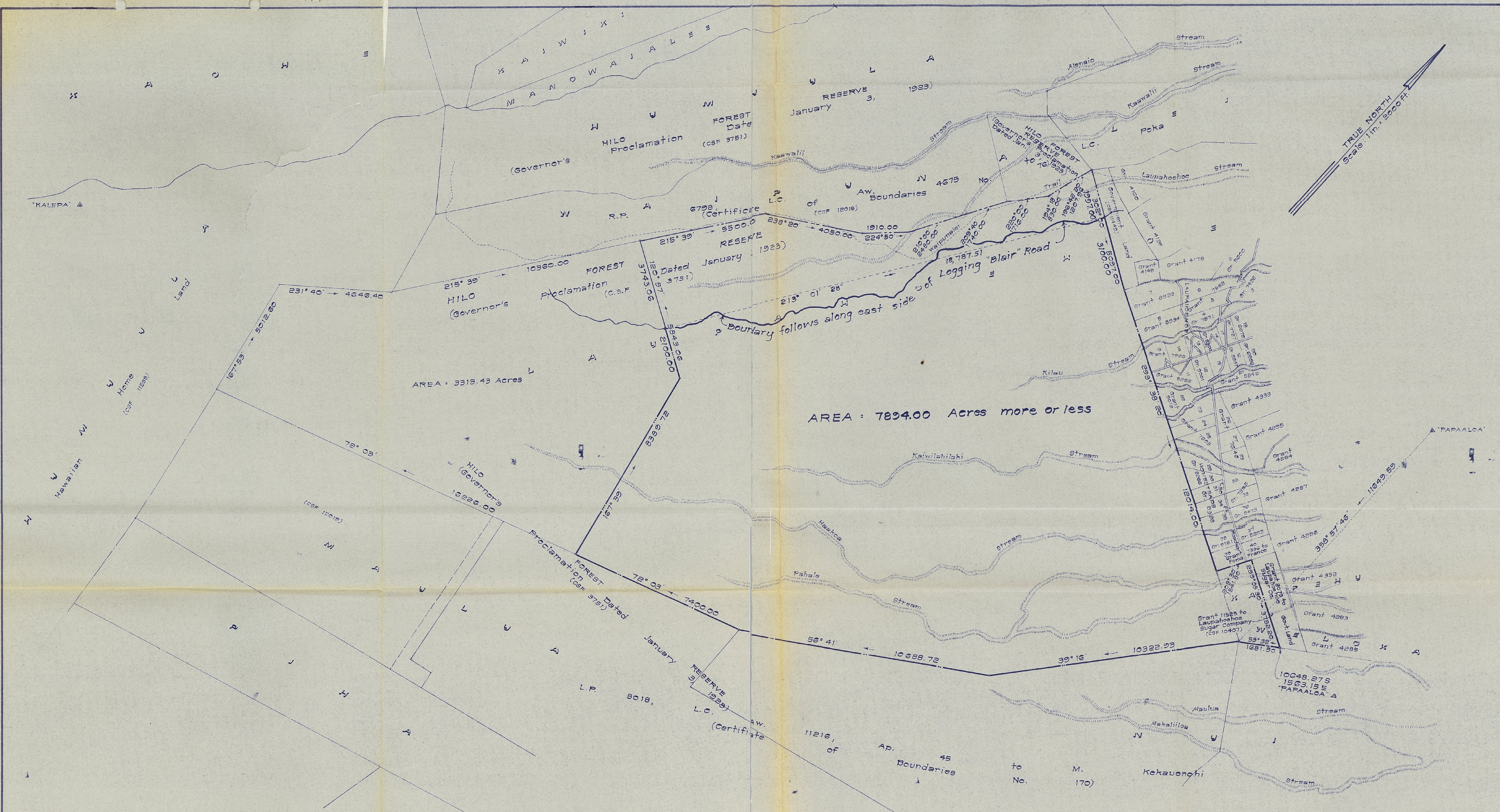
7. Thence along the remainder of Hilo Forest Reserve (Governor's Proclamation dated January 3, 1923), along the east side of Logging "Blair" Road, the direct azimuth and distance being:
213° 01' 28" 18,787.51 feet;
8. 302° 00' 3100.00 feet along Government Land;
9. 298° 38' 20" 12,014.00 feet along the southwesterly boundary of Laupahoehoe Homesteads;
10. 208° 30' 1541.80 feet along Grant 7336 to Foma Franco and along the southeast end of Roadway (50.00 feet wide);
11. 299° 05' 30" 3782.20 feet along Grants 8070 and 11525 to Laupahoehoe Sugar Company and Government Land to the point of beginning and containing an AREA OF 7894.00 ACRES, MORE OR LESS.

SURVEY DIVISION
DEPARTMENT OF ACCOUNTING AND GENERAL SERVICES
STATE OF HAWAII

By: Robert T. Hashimoto
Robert T. Hashimoto
Land Surveyor

jc

Compiled from map from
Tax Map Branch, R.M. 2682
and Govt. Survey Records.



AREA : 7894.00 Acres more or less

AREA : 3313.43 Acres

STATE OF HAWAII
DEPARTMENT OF ACCOUNTING AND GENERAL SERVICES
SURVEY DIVISION
Kazutaka Saiki - State Land Surveyor
LAUPAHOEHOE NATURAL AREA RESERVE
Laupahoehoe, Kapehu-Weloka, North Hilo, Island of Hawaii, Hawaii
Scale: 1 in. = 2000 ft.
Map Compiled by R.T. Hashimoto
October 15, 1982

EXHIBIT "B"

For description, see CSF 19,617

H.S.S. Plat 723-A