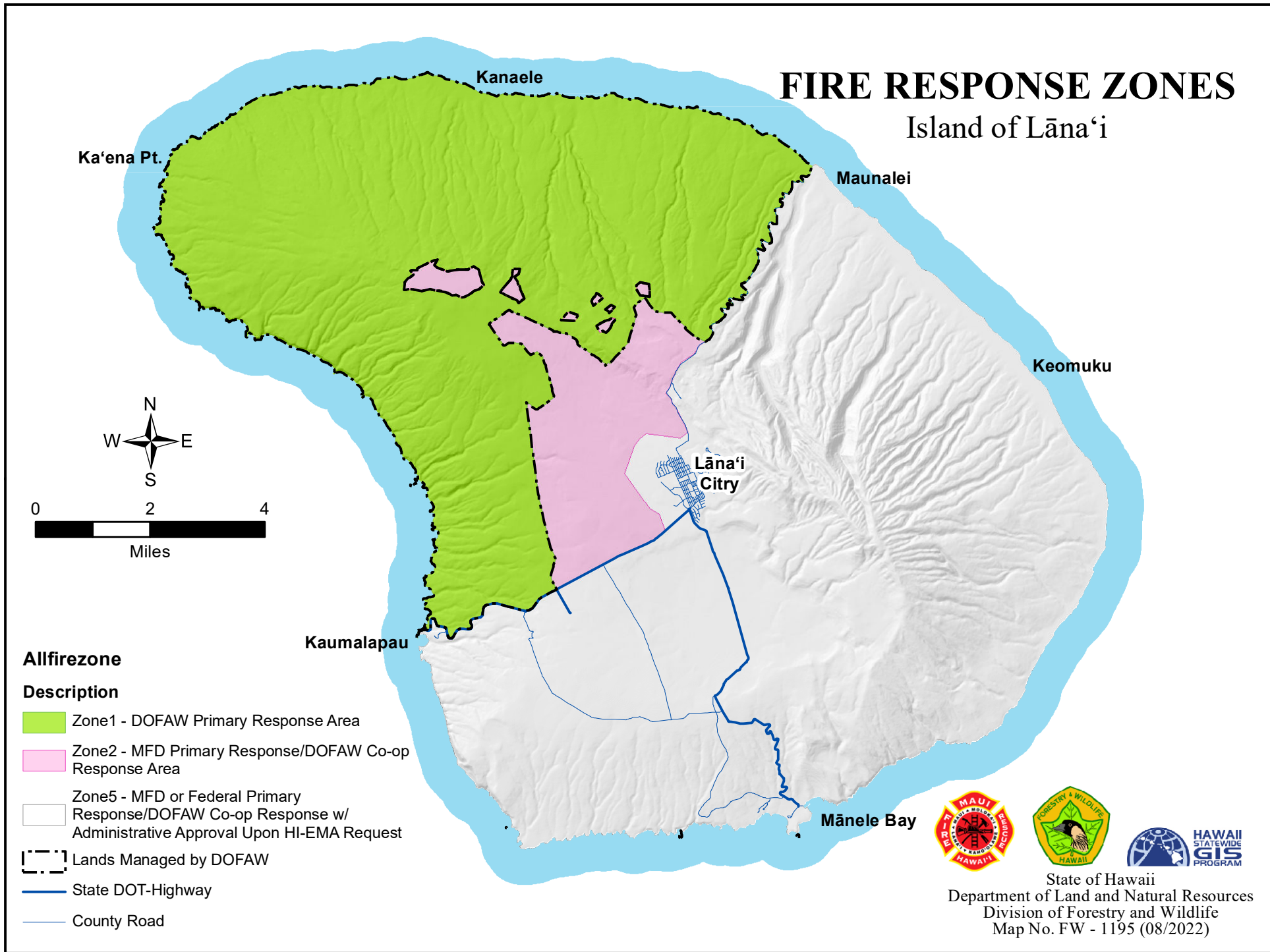








FIRE RESPONSE ZONES

Island of Lāna‘i



Allfirezone

Description

-  Zone1 - DOFAW Primary Response Area
-  Zone2 - MFD Primary Response/DOFAW Co-op Response Area
-  Zone5 - MFD or Federal Primary Response/DOFAW Co-op Response w/ Administrative Approval Upon HI-EMA Request
-  Lands Managed by DOFAW
-  State DOT-Highway
-  County Road



State of Hawaii
Department of Land and Natural Resources
Division of Forestry and Wildlife
Map No. FW - 1195 (08/2022)