

Maui Holomua TalkStory Community Input

Please go to back to review section **C.** >>>

A. Maui's marine status today as I see it...

Please share your mana'o on the current state of Maui's fish stocks, marine life, and nearshore reef.

SPECIES AT-RISK or OF CONCERN
 In my observations, these species of fish or marine life do you see are in decline, dying off or at-risk:

None - Cause: too much near shore activity. Need to manage these first before using 30x30 / Fish Mving of shore

SPECIES THRIVING: In my observations, these species of fish or marine life are thriving and I believe these species NOT being overfished or over-harvsted.

Not overfished - fish travel from area to area (control pollution)



B. Today, I am inspired by....

Please share what, if anything, you heard, saw or learned today that resonated with you, inspired you and/or should be considered in Maui's marine management for the future.

manage ~~not~~ maui first

Use markers on the map below to indicate the following types of areas and include detail notes to help us understand why you marked the area(s). Please use colors indicated below to indicate status of various areas

HIGH ALERT: AREAS AT-RISK or OF CONCERN:

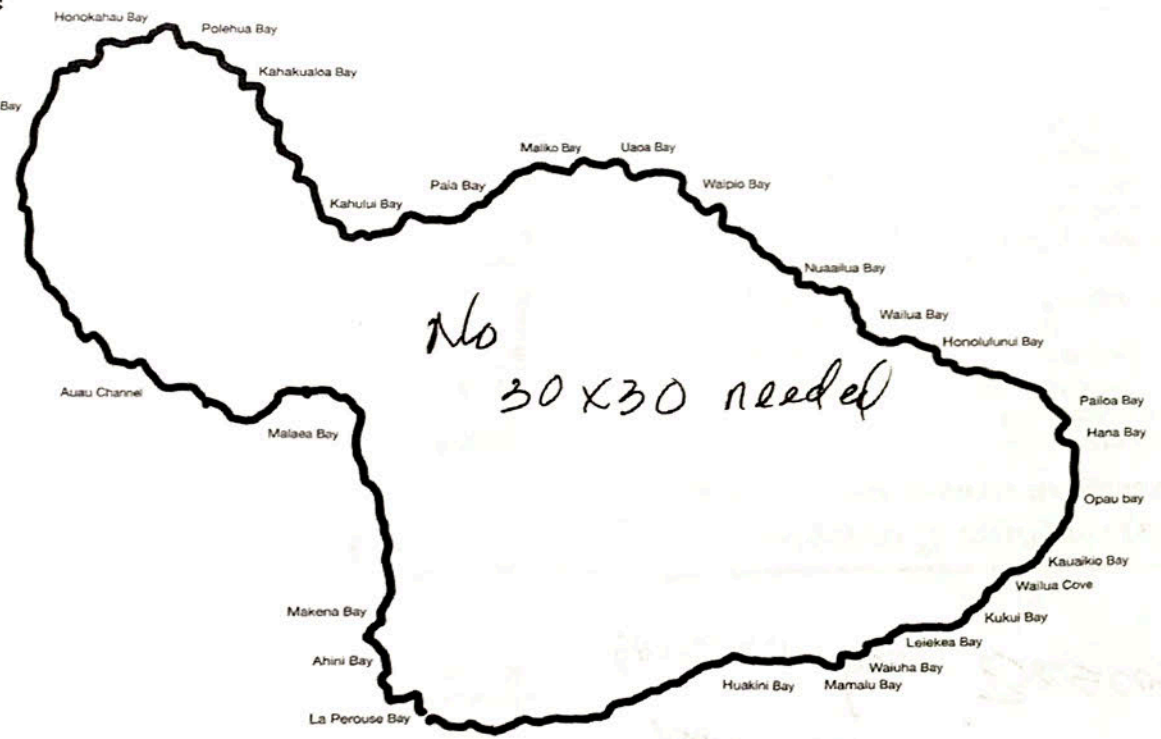
Use a red or orange marker to mark reef/ocean areas you believe are at-risk and deserve more attention. Please include details so we can understand your concerns.

STO WATCH:

blue or purple marker to mark reef/ocean areas you believe are thriving, but need some help to maintain its health. Please include details so we can understand your concerns.

GREEN AREAS:

green marker to mark reef/ocean areas you believe are thriving, and should remain protected. Please include details so we can understand your concerns.



No 30x30 needed

D. Anything else to share?

What else?
 Other ways the community can or should be involved in this process?
 What's missing?





Let's make Maui's Navigation Team...

What is the Maui Navigation Team? The Maui Navigation team will represent Maui ocean users who currently fish or harvest ocean resources from Maui's nearshore waters and who want to ensure future generations are able to do the same.

What will they do? They will work together as a team to review science, Maui data and community input, then set management goals and design a network of fishing regulations for Maui's nearshore reef

*Not Committee Based
Community Based*

Which qualifications for Members, if any, is essential and should be preserved so the Navigation Team can best represent Maui's ocean resource users?

Which qualifications for Members, if any, should be eliminated, changed or added so the Navigation Team can best represent Maui's ocean resource users?

Please provide your feedback on this draft list of qualifications


Maui's Navigation Team Members should be (?):
An ideal person to serve on the Navigation Team would be:

- A Maui local:** Lives on Maui
- A fisherman, or other resource user, with first-hand knowledge and expertise:**
 - Actively participates in fishing or other ocean-based harvesting activity
 - Familiar with Maui's geography, reefs, nearshore waters and ocean resources
- A respected in their representative group with a strong network:**
 - Knows the resource user community they represent
 - Willing and able to serve as a bridge between their community and the Navigation Team, including sharing perspectives, ideas and feedback.zed.
- Open-minded, collaborative and willing to focus on developing solutions:**
 - Able to consider and balance local regional perspectives with diverse Maui-wide perspectives
 - Flexible and able to work collaboratively.
- Committed to participating fully**
 - Supports the purpose and goal of the Holomua initiative
 - Digitally connected, willing and able to access Zoom and digital tools.
 - Available for four half-day virtual meetings each month from Jan - May.
 - Willing to stand with the Navigation Team and present Navigation Team's draft proposal with larger public before it's finalized.

Team Composition...

We hope to enlist up to 20 members to form Maui's Holomua Navigation Team. Together, they will represent all of Maui's people who currently fish or harvest Maui's ocean resources. What type of fishing, ocean user, region or interest might they represent?

They should represent:



Try ask these folks...

Who do you think would be a good candidate to consider including on this team? Please include their full name, why you think they would be a good fit and information that may help us connect with them. (Feel free to include yourself if you are interested!)

?

Maui Holomua TalkStory Community Input

A. Maui's marine status today as I see it...

Please share your mana'o on the current state of Maui's fish stocks, marine life, and nearshore reef.



SPECIES AT-RISK or OF CONCERN
In my observations, these species of fish or marine life do you see are in decline, dying off or at-risk:

Local People

SPECIES THRIVING: In my observations, these species of fish or marine life are thriving and I believe these species NOT being overfished or over-harvsted.

Rich People

Use markers on the map below to indicate the following types of areas and include detail notes to help us understand why you marked the area(s). Please use colors indicated below to indicate status of various areas

HIGH ALERT: AREAS AT-RISK or OF CONCERN:

Use a **red** or **orange** marker to mark reef/ocean areas you believe are at-risk and deserve more attention. Please include details so we can understand your concerns.

AREAS TO WATCH:

Use a **blue** or **purple** marker to mark reef/ocean areas you believe currently thriving, but need some koku to maintain its health. Please include details so we can understand your concerns.

THRIVING AREAS:

Use a **green** marker to mark reef/ocean areas you believe are thriving, and should remain unregulated. Please include details so we can understand your concerns.



Please go to back to review section C. >>>

B. Today, I am inspired by....

Please share what, if anything, you heard, saw or learned today that resonated with you, inspired you and/or should be considered in Maui's marine management for the future.

The People who spoke for the community



D. Anything else to share?

What else?
Other ways the community can or should be involved in this process?
What's missing?

You are looking through the key hole. Open the Door. look at the Problems from the big picture



Let's make Maui's Navigation Team...

What is the Maui Navigation Team? The Maui Navigation team will represent Maui ocean users who currently fish or harvest ocean resources from Maui's nearshore waters and who want to ensure future generations are able to do the same.

What will they do? They will work together as a team to review science, Maui data and community input, then set management goals and design a network of fishing regulations for Maui's nearshore reef

Maui's Navigation Team Members should be (?):
An ideal person to serve on the Navigation Team would be:

<p>A Maui local: Lives on Maui</p> <p>A fisherman, or other resource user, with first-hand knowledge and expertise:</p> <ul style="list-style-type: none"> Actively participates in fishing or other ocean-based harvesting activity Familiar with Maui's geography, reefs, nearshore waters and ocean resources <p>A respected in their representative group with a strong network:</p> <ul style="list-style-type: none"> Knows the resource user community they represent Willing and able to serve as a bridge between their community and the Navigation Team, including sharing perspectives, ideas and feedback. 	<p>Open-minded, collaborative and willing to focus on developing solutions:</p> <ul style="list-style-type: none"> Able to consider and balance local regional perspectives with diverse Maui-wide perspectives Flexible and able to work collaboratively. <p>Committed to participating fully</p> <ul style="list-style-type: none"> Supports the purpose and goal of the Holomua initiative Digitally connected, willing and able to access Zoom and digital tools. Available for four half-day virtual meetings each month from Jan - May. Willing to stand with the Navigation Team and present Navigation Team's draft proposal with larger public before it's finalized.
--	--

Which qualifications for Members, if any, is essential and should be preserved so the Navigation Team can best represent Maui's ocean resource users?

They Should Use the Ocean

Which qualifications for Members, if any, should be eliminated, changed or added so the Navigation Team can best represent Maui's ocean resource users?


Money as the priority

Please provide your feedback on this draft list of qualifications.

Team Composition...

We hope to enlist up to 20 members to form Maui's Holomua Navigation Team. Together, they will represent all of Maui's people who currently fish or harvest Maui's ocean resources. What type of fishing, ocean user, region or interest might they represent?

They should represent:



Try ask these folks...

Who do you think would be a good candidate to consider including on this team? Please include their full name, why you think they would be a good fit and information that may help us connect with them. (Feel free to include yourself if you are interested!)

Kamal Pfenk

Tel number covered

Maui Holomua TalkStory Community Input

A. Maui's marine status today as I see it...

Please share your mana'o on the current state of Maui's fish stocks, marine life, and nearshore reef.



SPECIES AT-RISK or OF CONCERN
In my observations, these species of fish or marine life do you see are in decline, dying off or at-risk:

Hawaiians & Our Rights



SPECIES THRIVING: In my observations, these species of fish or marine life are thriving and I believe these species NOT being overfished or over-harvsted.

Too Much Americans



Please go to back to review section **C.**

B. Today, I am inspired by....

Please share what, if anything, you heard, saw or learned today that resonated with you, inspired you and/or should be considered in Maui's marine management for the future.

Darell Tanaka



Use markers on the map below to indicate the following types of areas and include detail notes to help us understand why you marked the area(s). Please use colors indicated below to indicate status of various areas

HIGH ALERT: AREAS AT-RISK or OF CONCERN:

Use a red or orange marker to mark reef/ocean areas you believe are at-risk and deserve more attention. Please include details so we can understand your concerns.



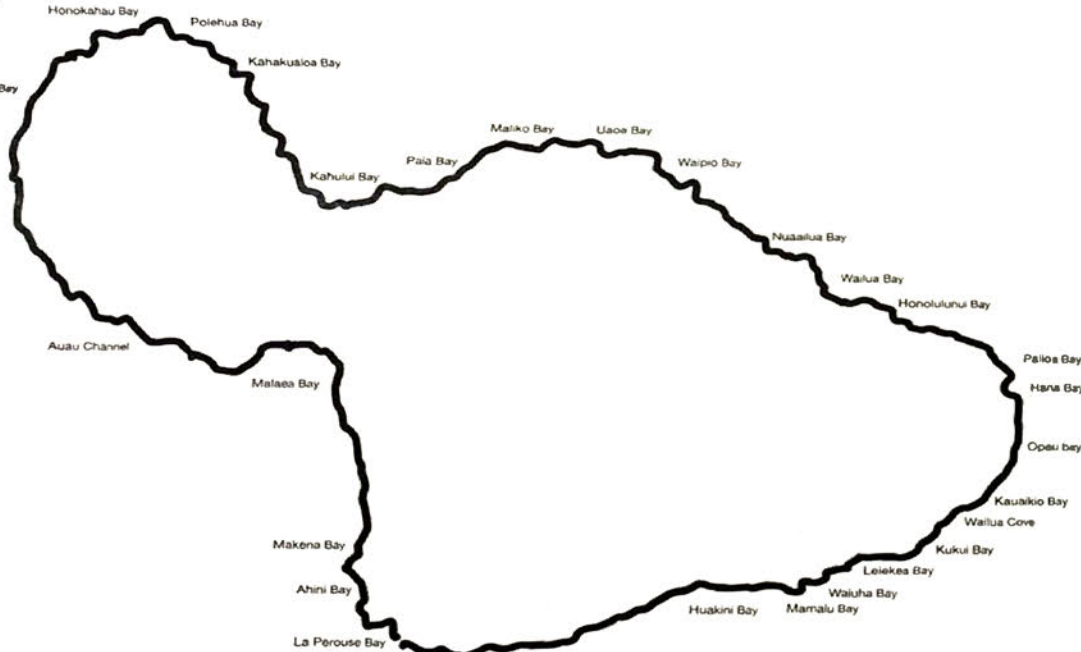
AREAS TO WATCH:

Use a blue or purple marker to mark reef/ocean areas you believe currently thriving, but need some kokua to maintain its health. Please include details so we can understand your concerns.



THRIVING AREAS:

Use a green marker to mark reef/ocean areas you believe are thriving, and should remain unregulated. Please include details so we can understand your concerns.



D. Anything else to share?

What else?
Other ways the community can or should be involved in this process?
What's missing?

Too Much Turtles / Monk seals!!
Eating our Limu. Mahi pono taking all the Fresh water. Tourism too much. People not from Here Imigrants That pound our Ocean

