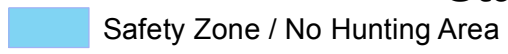


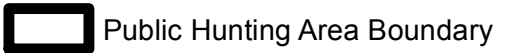
Check-in Station



Trail




Safety Zone / No Hunting Area



Public Hunting Area Boundary

# Mokiha Ridge, State-lands w/in Waimea Canyon Unit F



Source Data:  
State of Hawaii  
DOFAW Hunting layer 2015  
Na Ala Hele Trails 2015  
Background USGS 7.5 minute  
Quadrangle



WL\_HUNT\_F\_071116  
Projection: UTM NAD83, Zone 4