

**STATE OF HAWAII
DEPARTMENT OF TRANSPORTATION**
869 PUNCHBOWL STREET
HONOLULU, HAWAII 96813-5097

JADE T. BUTAY
DIRECTOR

Deputy Directors
ROY CATALANI
ROSS M. HIGASHI
EDWIN H. SNIFFEN
DARRELL T. YOUNG

IN REPLY REFER TO:

Board of Land and
Natural Resources
State of Hawai'i
Honolulu, Hawai'i

ISSUANCE OF A REVOCABLE PERMIT FOR
STORAGE OF EMERGENCY AIRFIELD EQUIPMENT
DEPARTMENT OF THE NAVY – NAVFAC
DANIEL K. INOUE INTERNATIONAL AIRPORT
TAX MAP KEY: (1) 1-1-076: PORTION OF 022

O'AHU

APPLICANT:

Department of the Navy - Naval Facilities Engineering Command (NAVFAC), whose business address is Building 1207 Hickam, 75 H Street, JBPHH, Hawai'i 96853-5233.

LEGAL REFERENCE:

Section 171-55, Hawai'i Revised Statutes.

LOCATION:

A portion of Daniel K. Inouye International Airport, Island of O'ahu, State of Hawai'i, identified by Tax Map Key: 1st Division, 1-1-076: Portion of 022.

AREA:

Building/Room No. 422-111, containing an area of approximately 1,247 square feet, as shown and delineated on the attached map labeled Exhibit "A".

ZONING:

State Land Use District: Urban
City and County of Honolulu LUO: Industrial (I-2)

BLNR – ISSUANCE OF A REVOCABLE PERMIT FOR STORAGE OF EMERGENCY
AIRFIELD EQUIPMENT, DEPARTMENT OF THE NAVY – NAVFAC
Page 2

LAND TITLE STATUS:

Non-ceded - Section 5(a) lands of the Hawai'i Admission Act
DHHL 30% entitlement lands pursuant to Hawai'i Admission Act YES ____ NO X

CURRENT USE STATUS:

Land presently encumbered by Governor's Executive Order No. 3201, dated June 8, 1983, setting aside 3,152.177 acres designated as Daniel K. Inouye International Airport under the control and management of the State of Hawai'i, Department of Transportation, Airports Division for Airport Purposes.

CHARACTER OF USE:

NAVFAC will use the space to store emergency airfield equipment.

COMMENCEMENT DATE:

To be determined by the Director of Transportation at a later date.

MONTHLY RENTAL:

Not applicable (NA)

SECURITY DEPOSIT:

NA

CHAPTER 343, HRS - ENVIRONMENTAL ASSESSMENT:

Pursuant to Section 11-200-8(a), Environmental Impact Statement Rules of the Department of Health, State of Hawai'i, this disposition is exempt from requirements regarding preparation of an environmental assessment, negative declaration, or environmental impact statement as required by Chapter 343, Hawai'i Revised Statutes, as amended, relating to Environmental Impact Statements, because the proposed action falls within Exemption Class #1, Comprehensive Exemption List for the State of Hawai'i, Department of Transportation, dated November 15, 2000, as approved by the Environmental Quality Council. Exemption Class #1 covers operations, repairs, or maintenance of existing structures, facilities, equipment, or topographical features involving negligible or no expansion or change of use beyond that previously existing.

BLNR – ISSUANCE OF A REVOCABLE PERMIT FOR STORAGE OF EMERGENCY
AIRFIELD EQUIPMENT, DEPARTMENT OF THE NAVY – NAVFAC
Page 3

The DOTA consulted with the U.S. Federal Aviation Administration as to the appropriateness of the citation of the Environmental Exemption Class from the Comprehensive list for the Department of Transportation dated November 15, 2000. The FAA concurred on the appropriateness.

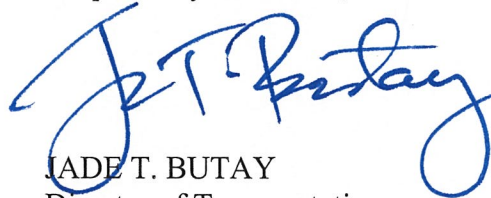
REMARKS:

In accordance with Section 171-55, relating to Permits, the Department of Transportation proposes to issue a month-to-month revocable permit to NAVFAC for space to store airfield equipment, so in the event of an emergency, NAVFAC will have the equipment ready for DOTA's use.

RECOMMENDATION:


That the Board authorize the Department of Transportation to issue a month-to-month revocable permit to NAVFAC, subject to: (1) terms and conditions herein outlined, which are by reference incorporated herein; and (2) such additional terms and conditions as may be prescribed by the Director of Transportation to best serve the interests of the State.

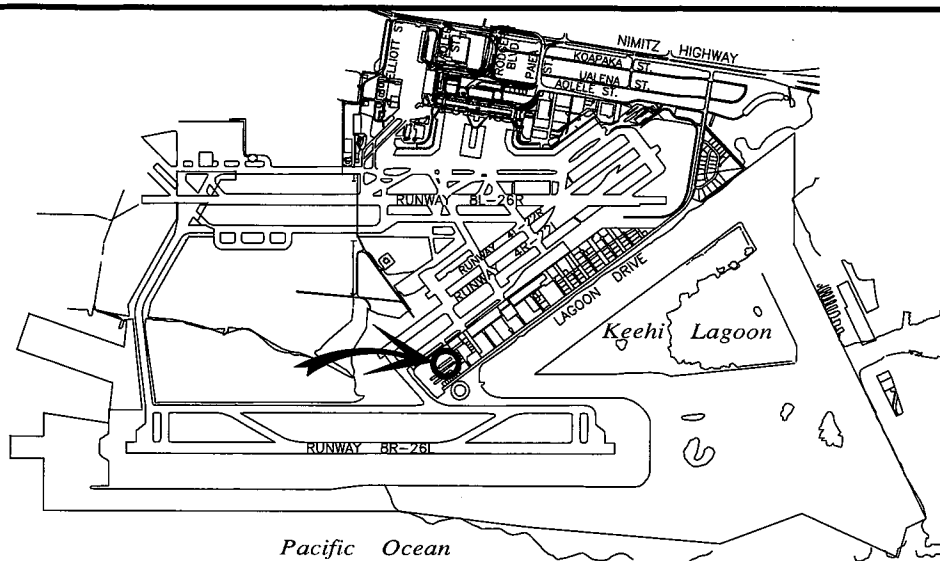
Respectfully submitted,



JADE T. BUTAY
Director of Transportation

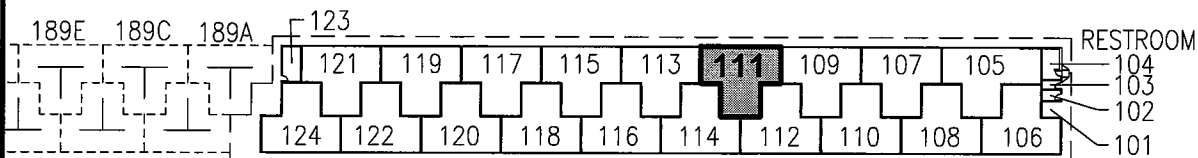
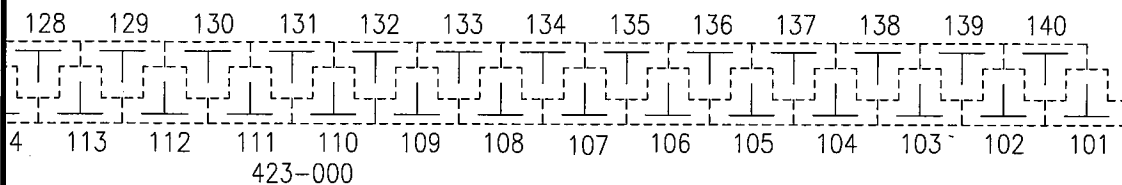
APPROVED FOR SUBMITTAL:


SUZANNE D. CASE
Chairperson and Member

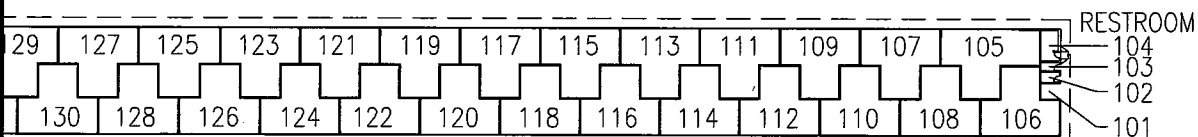


LOCATION PLAN

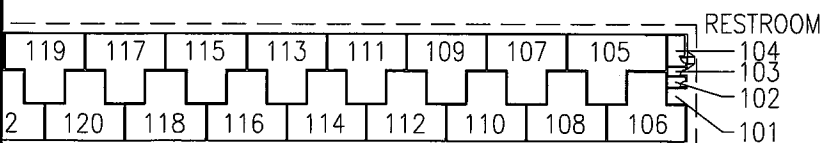
5000:1



BLDG 422



BLDG 421



BLDG 420

011101C 543114

SCALE: 1" = 100'

BLDG/ROOM	SQ. FT.
422 111	1,247

ACCESS (FUTU
011120C
fence line od
01/25/93
011111
011110
011109
011108B
011108C

RP-8710

DATE : FEBRUARY 2018

EXHIBIT: **A**



Airports Division

DEPARTMENT OF
THE NAVY - NAVFAC

T-HANGAR
GENERAL AVIATION
SOUTH RAMP

422111

PLAT 45

DANIEL K. INOUE INTERNATIONAL AIRPORT

N:\AIRPORTS\HNL\HONOLULU\CAD\PM\HNL_422111-02.DWG