

DAVID Y. IGE
GOVERNOR



STATE OF HAWAII
DEPARTMENT OF TRANSPORTATION
869 PUNCHBOWL STREET
HONOLULU, HAWAII 96813-5097

JADE T. BUTAY
DIRECTOR

Deputy Directors
LYNN A.S. ARAKI-REGAN
DEREK J. CHOW
ROSS M. HIGASHI
EDWIN H. SNIFFEN

IN REPLY REFER TO:

Board of Land and
Natural Resources
State of Hawai'i
Honolulu, Hawai'i

ISSUANCE OF A REVOCABLE PERMIT FOR A T-HANGAR
FOR STORAGE AND MAINTENANCE OF AIRCRAFT
CIVIL AIR PATROL
DANIEL K. INOUYE INTERNATIONAL AIRPORT
TAX MAP KEY: (1) 1-1-76: PORTION OF 22

O'AHU

REQUEST:

Issuance of a revocable permit for a T-Hangar for storage and maintenance of aircraft to Civil Air Patrol, situated at Daniel K. Inouye International Airport.

LEGAL REFERENCE:

Section 171-55, Hawai'i Revised Statutes (HRS).

APPLICANT:

Civil Air Patrol, whose mailing address is 419 Lele Street, Honolulu, Hawai'i 96819.

LOCATION AND TAX MAP KEY:

A portion of Daniel K. Inouye International Airport, Island of Oahu, State of Hawai'i, identified by Tax Map Key: 1st Division, 1-1-76: portion of 22.

AREA:

Small Plane Hangar Unit No. 422-116, containing an area of approximately 1,247 square feet, as shown and delineated on the attached map labeled Exhibit "A".

ITEM M-1

BLNR – ISSUANCE OF A REVOCABLE PERMIT FOR A T-HANGAR FOR STORAGE AND MAINTENANCE OF AIRCRAFT, CIVIL AIR PATROL

Page 2

ZONING:

State Land Use District: Urban
City and County of Honolulu LUO: Industrial (I-2)

LAND TITLE STATUS:

Non-Ceded - Section 5(a) lands of the Hawai'i Admission Act
DHHL 30% entitlement lands pursuant to Hawai'i Admission Act YES ___ NO X

CURRENT USE STATUS:

Land presently encumbered by Governor's Executive Order No. 3201, dated June 8, 1983, setting aside 3,152.177 acres designated as Daniel K. Inouye International Airport under the control and management of the State of Hawai'i, Department of Transportation, Airports Division (DOTA) for Airport Purposes.

CHARACTER OF USE:

T-Hangar for storage and maintenance of aircraft (1982 Cessna 182R, Tail No. N-9851H). Civil Air Patrol will use the space to store an aircraft during runway construction at Wheeler AAF, as DOTA fully supports the mission of the Civil Air Patrol on behalf of the State of Hawai'i.

COMMENCEMENT DATE:

To be determined by the Director of Transportation at a later date.

MONTHLY RENTAL:

Not applicable (NA).

SECURITY DEPOSIT:

NA.

CHAPTER 343. HRS - ENVIRONMENTAL ASSESSMENT:

The environmental impacts of the proposed action to the subject land area is covered by the Honolulu International Airport Master Plan Update and Noise Compatibility Program Environmental Assessment (EA), State Project No. AO1011-033. The EA is a joint State and Federal document, dated September 1989 and published in the October 23, 1989

BLNR – ISSUANCE OF A REVOCABLE PERMIT FOR A T-HANGAR FOR STORAGE AND MAINTENANCE OF AIRCRAFT, CIVIL AIR PATROL

Page 3

issue of the OEQC Bulletin. Accordingly, relevant mitigation from the EA and DOT-A environmental best management practice will address minimal impacts from this action.

REMARKS:

The issuance of a revocable permit to Civil Air Patrol, for a T-Hangar for storage and maintenance of aircraft for the duration of runway construction at Wheeler AAF, at Daniel K. Inouye International Airport complies with Chapter 343, Hawai'i Revised Statutes, as amended, relating to Environmental Impact Statements, and is in accordance with Section 171-55, HRS, relating to Permits.

RECOMMENDATION:

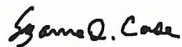
That the Board authorize the Department of Transportation to issue a month-to-month revocable permit to Civil Air Patrol, subject to: (1) terms and conditions herein outlined, which are by reference incorporated herein; and (2) such additional terms and conditions as may be prescribed by the Director of Transportation to best serve the interests of the State.

Respectfully submitted,

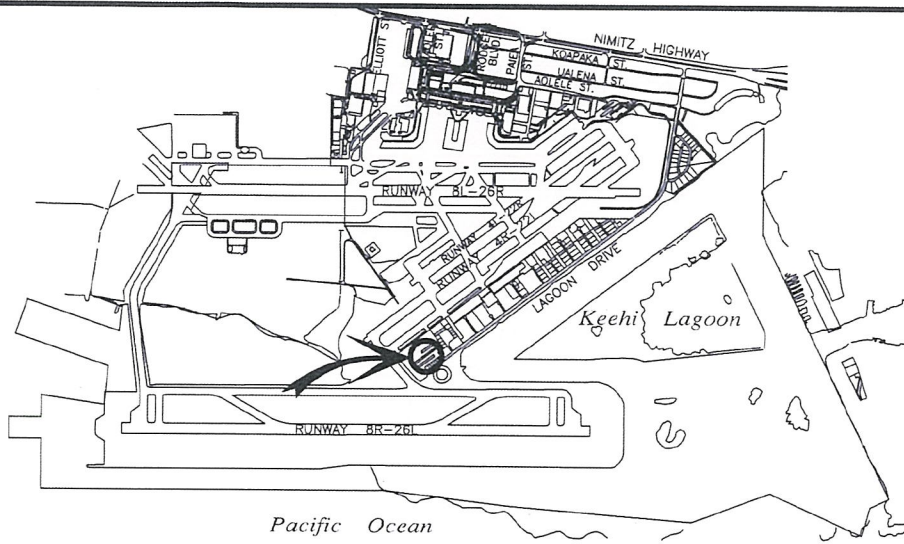


JADE T. BUTAY
Director of Transportation

APPROVED FOR SUBMITTAL:



SUZANNE D. CASE
Chairperson and Member



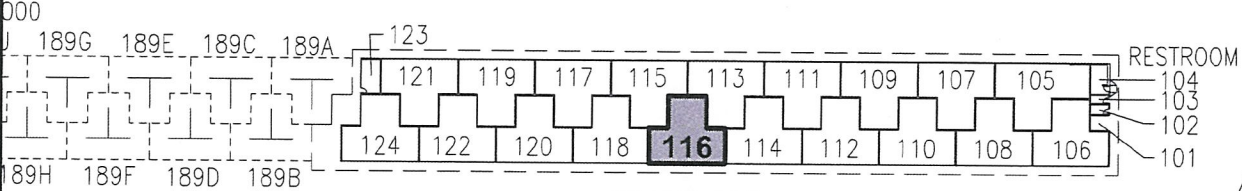
LOCATION PLAN

5000:1

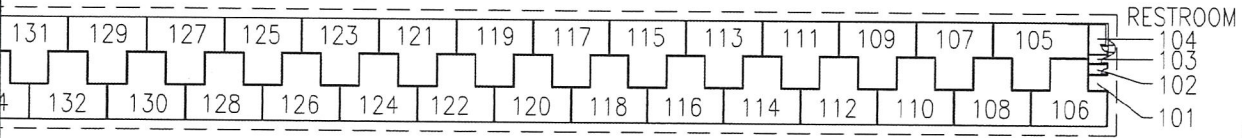
55 154 153 152 151 150 149 148 147 146 145 144 143 142 141
423-000

127 128 129 130 131 132 133 134 135 136 137 138 139 140

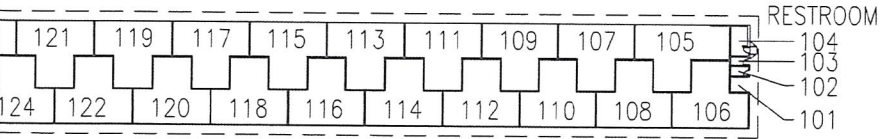
15 114 113 112 111 110 109 108 107 106 105 104 103 102 101
423-000



BLDG 422



BLDG 421



BLDG 420

SCALE: 1" = 100'

BLDG/ROOM	SQ. FT.
422 116	1,247

RP-9082

DATE : APRIL 2021

EXHIBIT: **A**



CIVIL AIR PATROL

T-HANGAR
GENERAL AVIATION
SOUTH RAMP

422116

PLAT 45

DANIEL K. INOUE INTERNATIONAL AIRPORT

N:\AIRPORTS\HNL_HONOLULU\CAD\PM\HNL_422116-01.DWG