

Honoka‘a Garage  
 Name of Property . . . . .

Hawai‘i, Hawai‘i  
 County and State

**2. Form Prepared By**

name/title: Ross W. Stephenson, PhD and Laura Ruby, MA, MFA  
 organization: Historic Honoka‘a Town Project  
 street & number: 38 Judd Street, Unit 24B  
 city or town: Honolulu state: Hawai‘i zip code: 96817  
 e-mail: rwaylands808@aol.com  
 telephone: (808) 679-9060–cell  
 date: April 23, 2017

**Additional Documentation**

Submit the following items with the completed form:

- **Maps:** A **USGS map** or equivalent (7.5 or 15 minute series) indicating the property's location.
- **Sketch map** for historic districts and properties having large acreage or numerous resources. Key all photographs to this map.
- **Additional items:** (Check with the SHPO, TPO, or FPO for any additional items.)

**MAPS**

**Honoka‘a Garage Property Map Table**

1	Ca.1906	Island of Hawai‘i map: Honoka‘a area of significance demarked by the red rectangle—Walter E. Wall, Surveyor
2	1995	USGS Honoka‘a Quad Honoka‘a Quad showing Honoka‘a Town on the Hāmākua Coast of the Island of Hawai‘i
3	1995	Honoka‘a USGS Quadrangle Map cropped.
4	1995	USGS Honoka‘a Quad Honoka‘a Quad showing Honoka‘a Town on the Hāmākua Coast of the Island of Hawai‘i.
5	1995	USGS Honoka‘a Quad showing the Honoka‘a Garage Property.
6	2014	Honoka‘a street map
7	1995	USGS Honoka‘a Quad map showing Honoka‘a Town in Haina Ahupua‘a on the Hāmākua Coast of the Island of Hawai‘i with the approximate location of the Honoka‘a Garage property demarked in red.

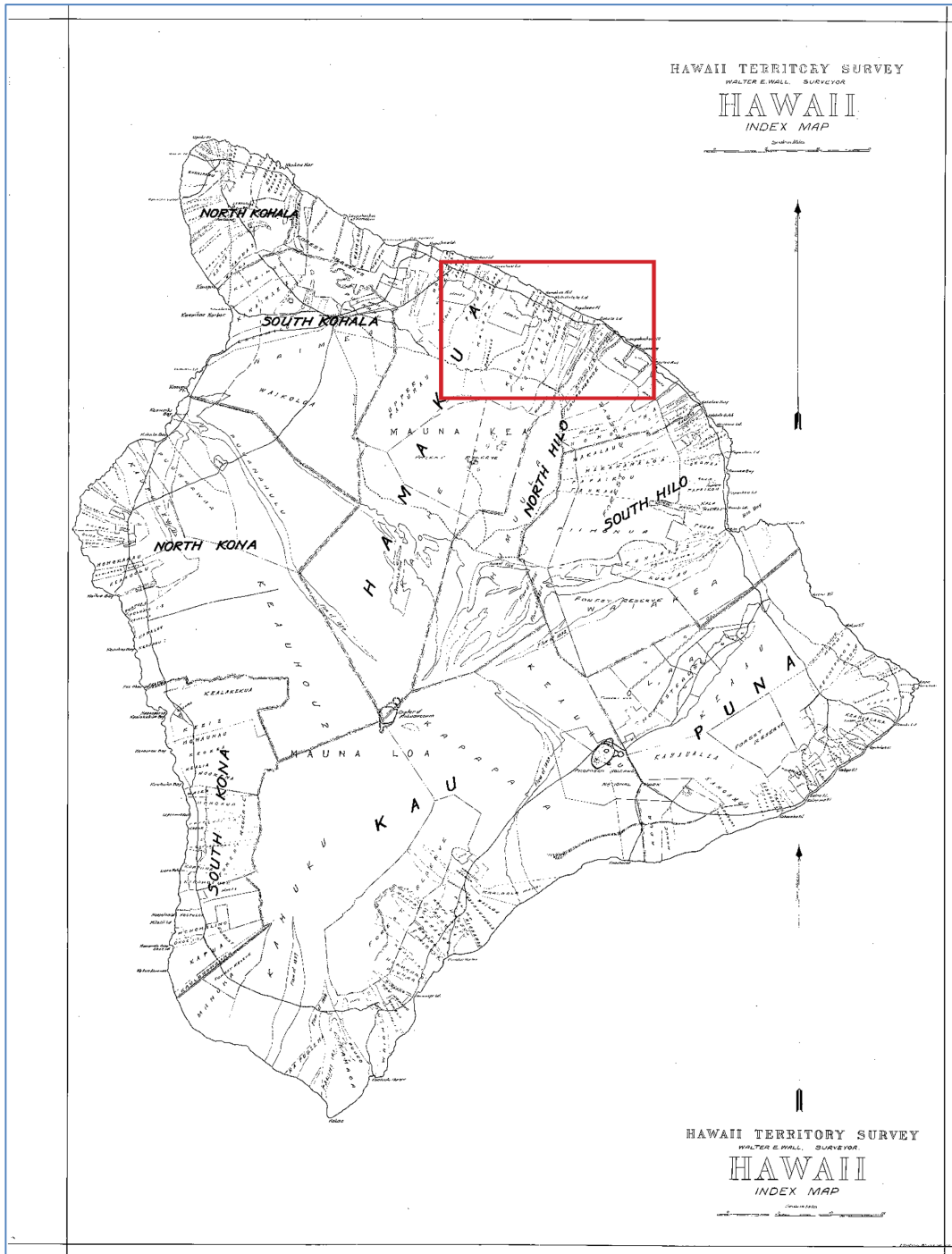
Honoka‘a Garage

Name of Property . . . . .

<b>Honoka‘a Garage Historic Maps</b>		
8	1879	Historic Reg0335 HGS map showing the approximate location of the Honoka‘a Garage in LCA 946 to Kawi demarked in red. The building location is in Haina, Hāmākua.
9	1904	Historic Honoka‘a area map (Reg2267WIDE)—Charles Dove C.E. with the approximate location of the Honoka‘a Garage demarked in red.
10	1912	Historic Sugar Planters Association Field 19 map showing Royal Patent Grant 946 in Haina, Hāmākua, Island of Hawai‘i.
11	1914	Historic Honoka‘a Town Sanborn Fire Insurance map with early Japanese theater building demarked in red.
11 (detail)	1914	Historic Honoka‘a Town Sanborn Fire Insurance map with the early Japanese theater building demarked in red.
12	1914/1955	Historic Honoka‘a Town Sanborn Fire Insurance map with 1955 updates showing the automotive repairs garage in red.
12 (detail)	1914/1955	Historic Honoka‘a Town Sanborn Fire Insurance map with 1955 updates showing the automotive repairs garage in red.
13	1932	Historic (3) 4-5 Tax Map showing the whole Historic Honoka‘a Town with the Honoka‘a Garage property in color.
14	1949	Historic 4-5-016 Historic Territory of Hawai‘i tax map (Plat 4-5-16) showing the Honoka‘a Garage property in color.
15	1925 to 1941	Composite Historic Honoka‘a Town map (sheet 2) created by Toshio Harunaga demarking the Honoka‘a Garage in red.
16	2012	Composite Historic Honoka‘a Town map (sheet 2) created by Eric Paiva demarking the Honoka‘a Garage in red.
17	2016	Historic Honoka‘a Town building map showing the Honoka‘a Garage property in contrasting color.
18	2017	Honoka‘a, HI 96727—Honoka‘a Garage property outlined in red on Google Map.

Honoka'a Garage  
Name of Property.....

1. Ca.1906 Island of Hawai'i map: Honoka'a area of significance demarked by the red rectangle—Walter E. Wall, Surveyor.



Honoka'a Garage

Name of Property . . . . .

Hawai'i, Hawai'i

County and State

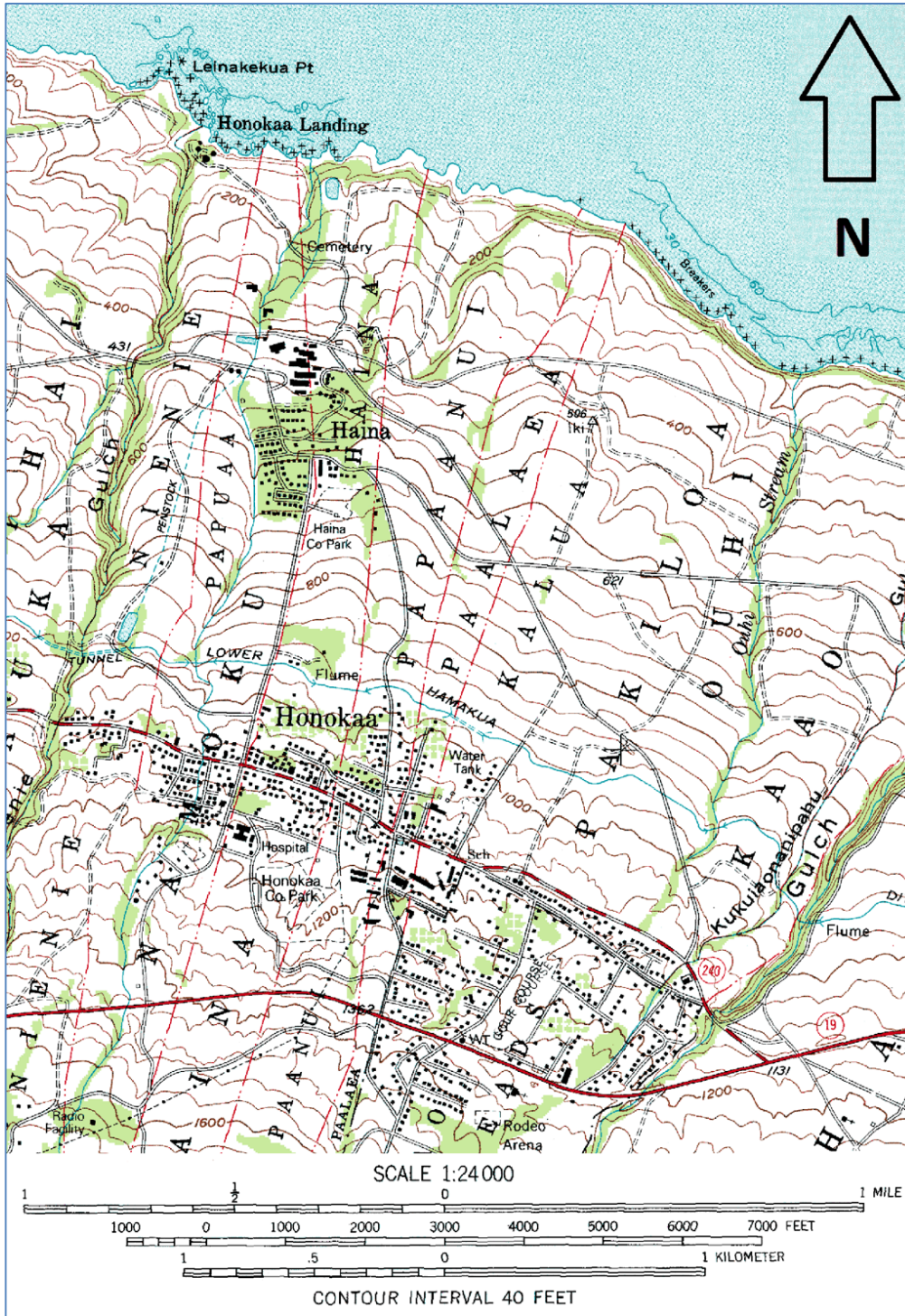
2. USGS Honoka'a Quad Honoka'a Quad showing Honoka'a Town on the Hāmākua Coast of the Island of Hawai'i



Honoka'a Garage

Name of Property . . . . .

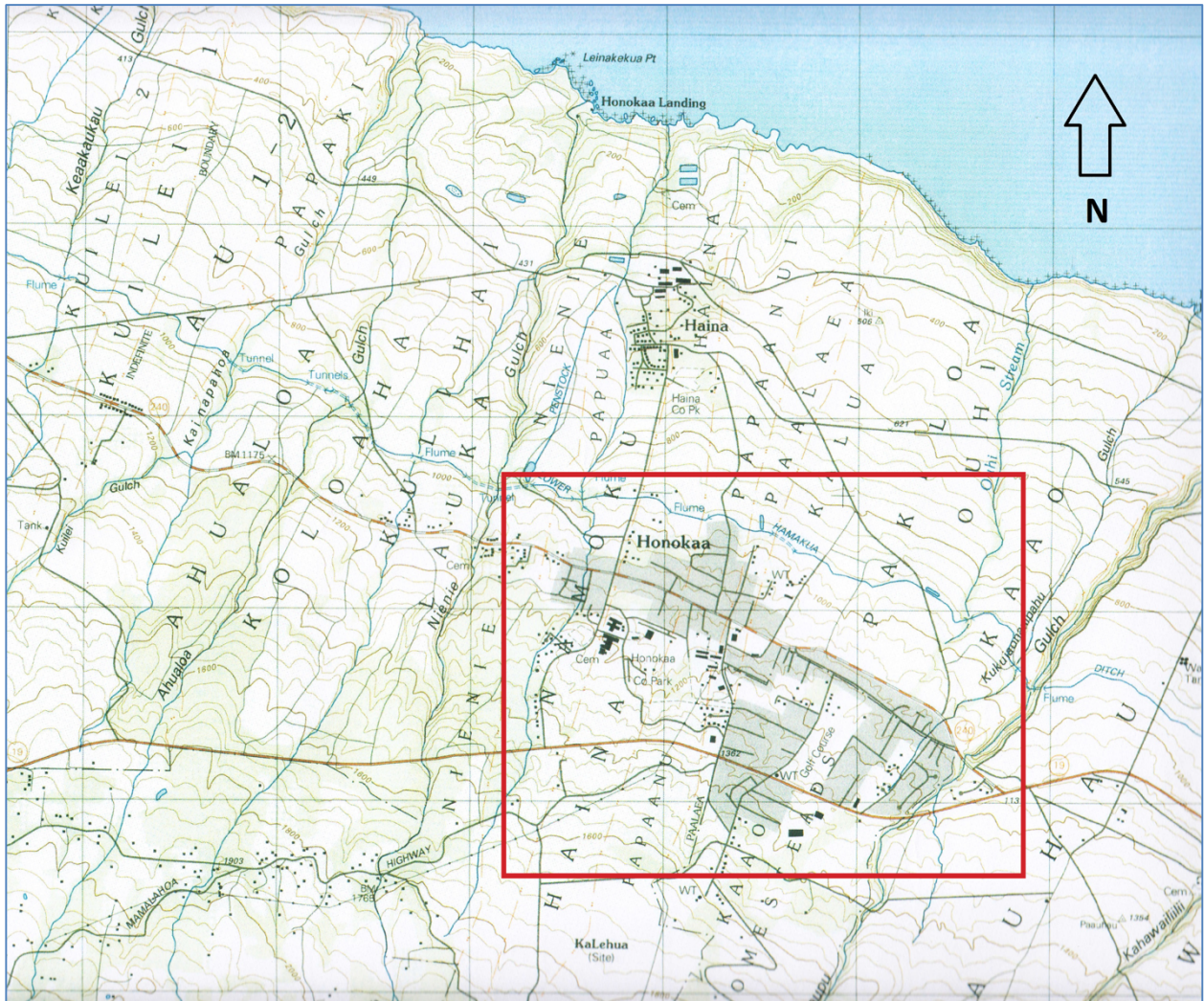
3. Honoka'a USGS Quadrangle Map cropped.



Honoka'a Garage

Name of Property . . . . .

4. 1995 USGS Honoka'a Quad Honoka'a Quad showing Honoka'a Town on the Hāmākua Coast of the Island of Hawai'i.



Honoka'a Garage

Name of Property . . . . .

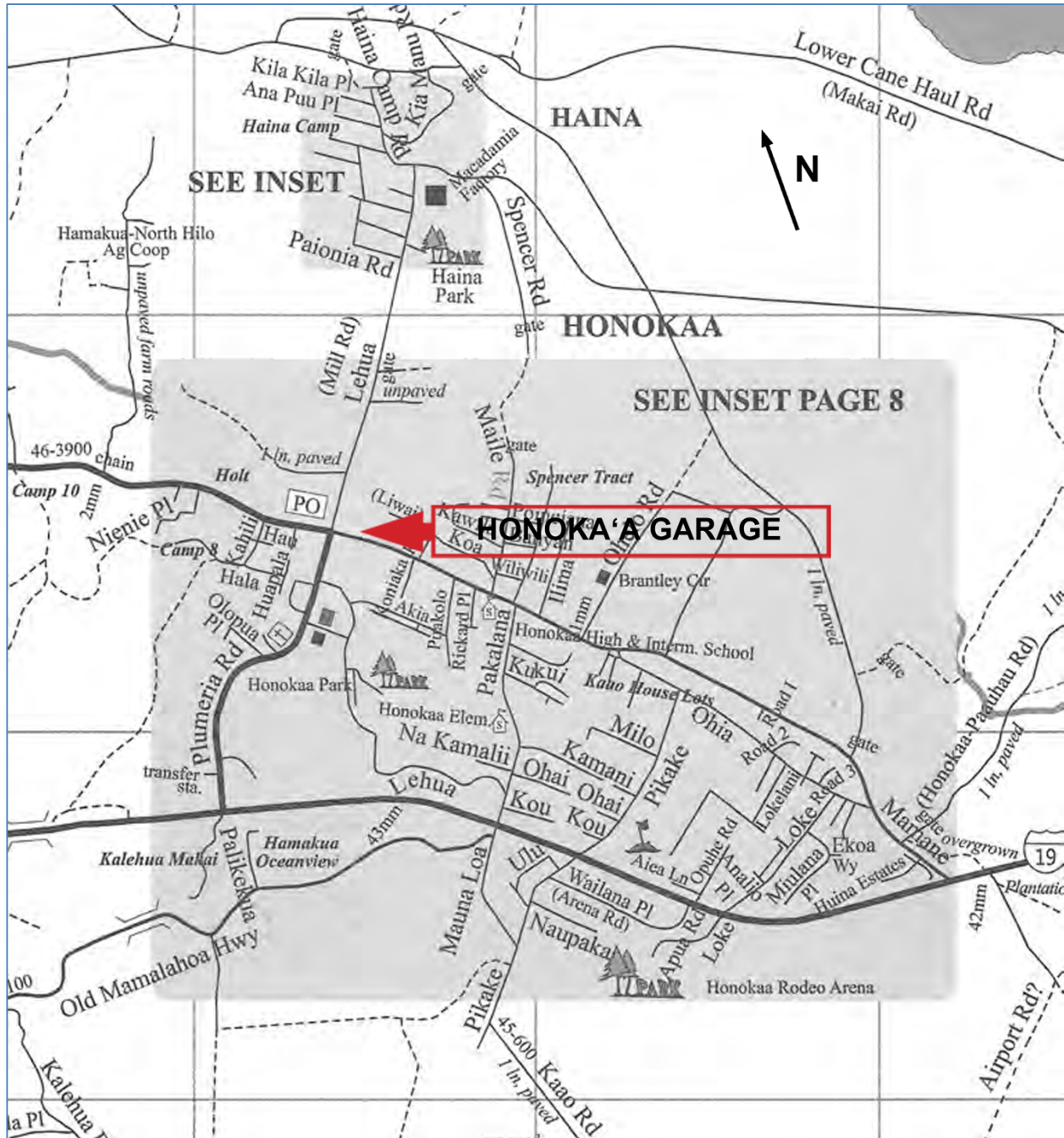
5. 1995 USGS Honoka'a Quad showing the Honoka'a Garage Property.



Honoka'a Garage

Name of Property . . . . .

6. 2014 Honoka'a street map.

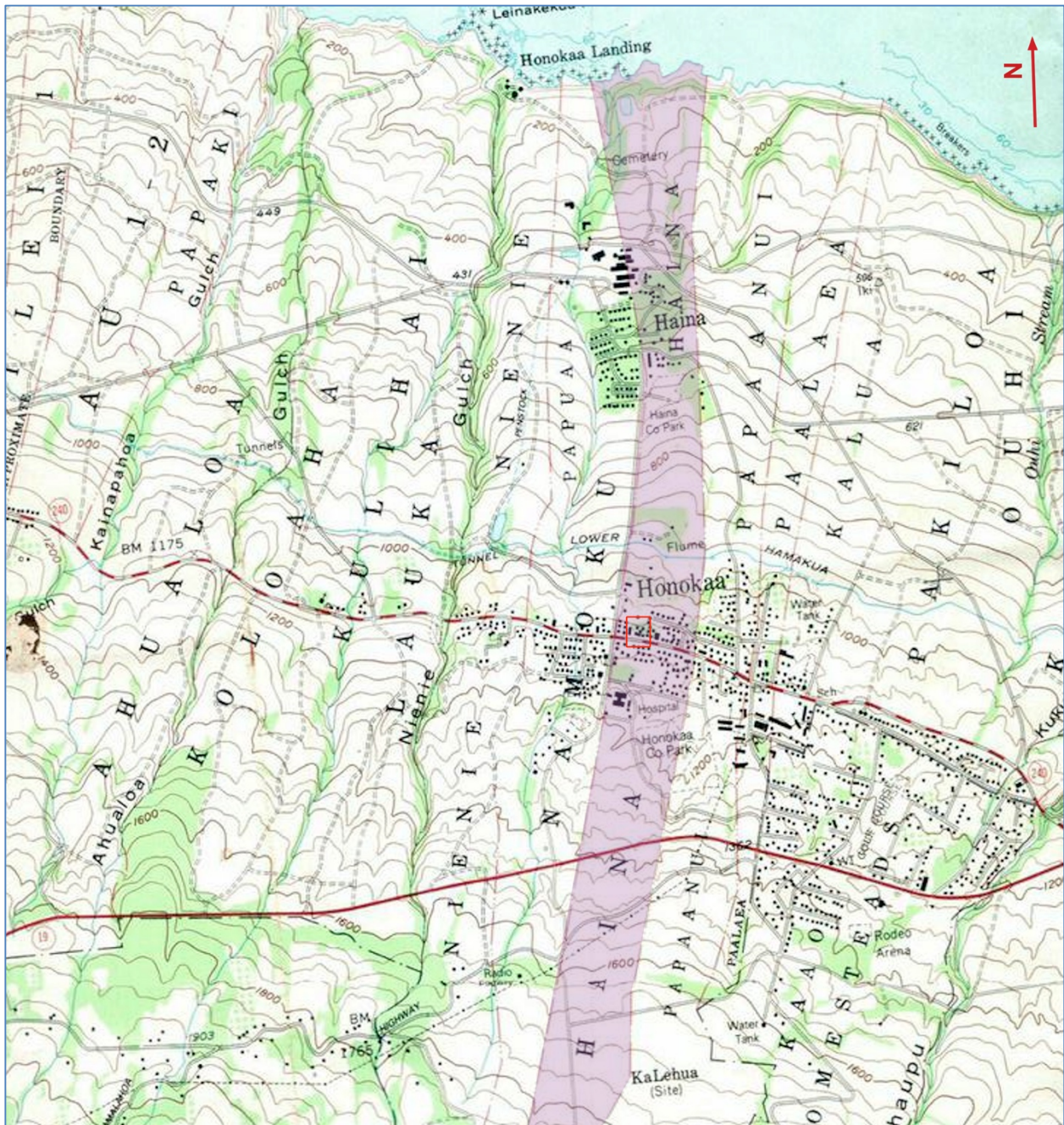




Honoka'a Garage

Name of Property . . . . .

7. 1995 USGS Honoka'a Quad map showing Honoka'a Town in Haina Ahupua'a on the Hāmākua Coast of the Island of Hawai'i with the approximate location of the Honoka'a Garage property demarked in red.



Honoka'a Garage  
Name of Property . . . . .

### Honoka'a Garage Historic Maps

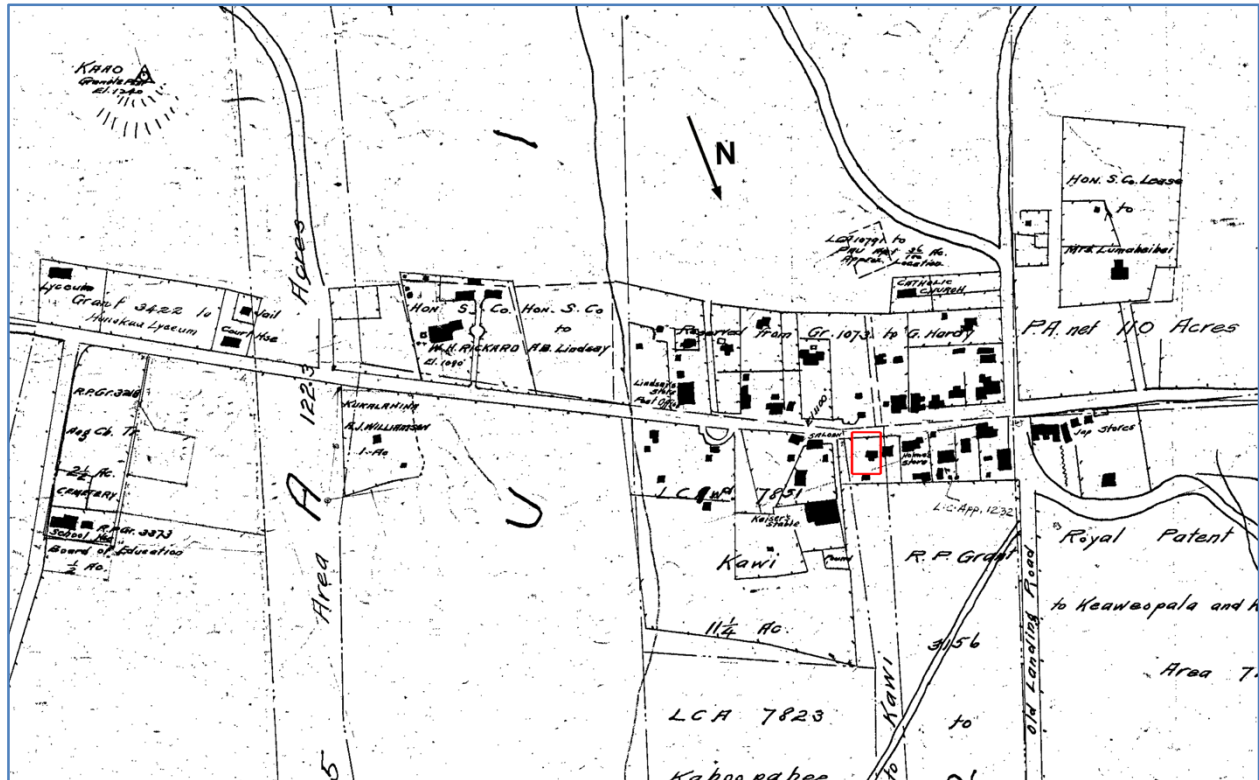
8. 1879 Historic Reg0335 HGS map showing the approximate location of the Honoka'a Garage in Royal Patent Grant 946 to Kawi demarked in red. The building location is in Haina, Hāmākua.



Honoka'a Garage

Name of Property . . . . .

9. 1904 Historic Honoka'a area map (Reg2267WIDE)–Charles Dove C.E. with the approximate location of the Honoka'a Garage demarked in red.



Honoka'a Garage  
Name of Property . . . . .

10. 1912 Historic Sugar Planters Association Field 19 map showing RPG 946 in Haina, Hāmākua, Island of Hawai'i.

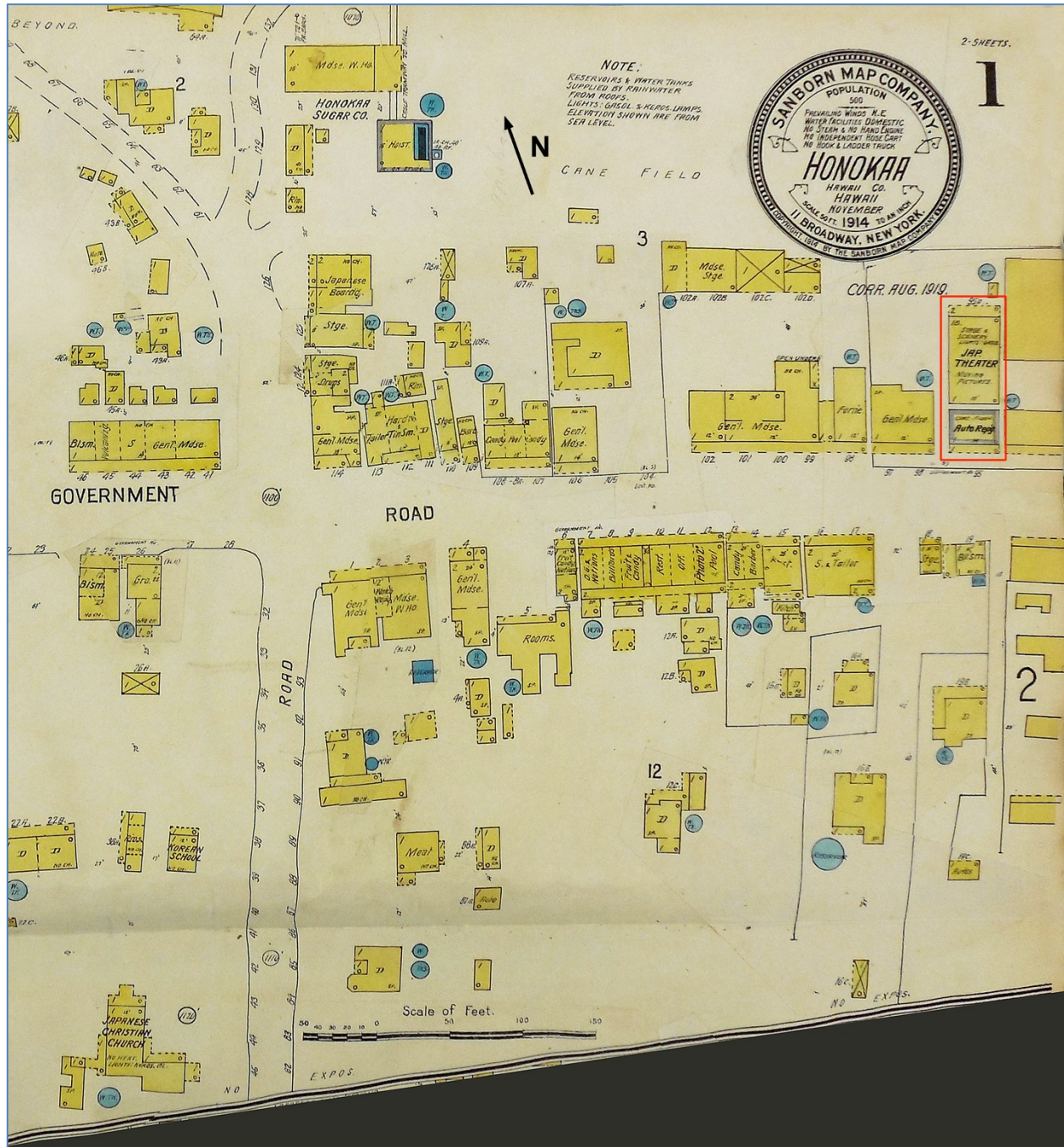


Honoka'a Garage

Name of Property . . . . .

County and State

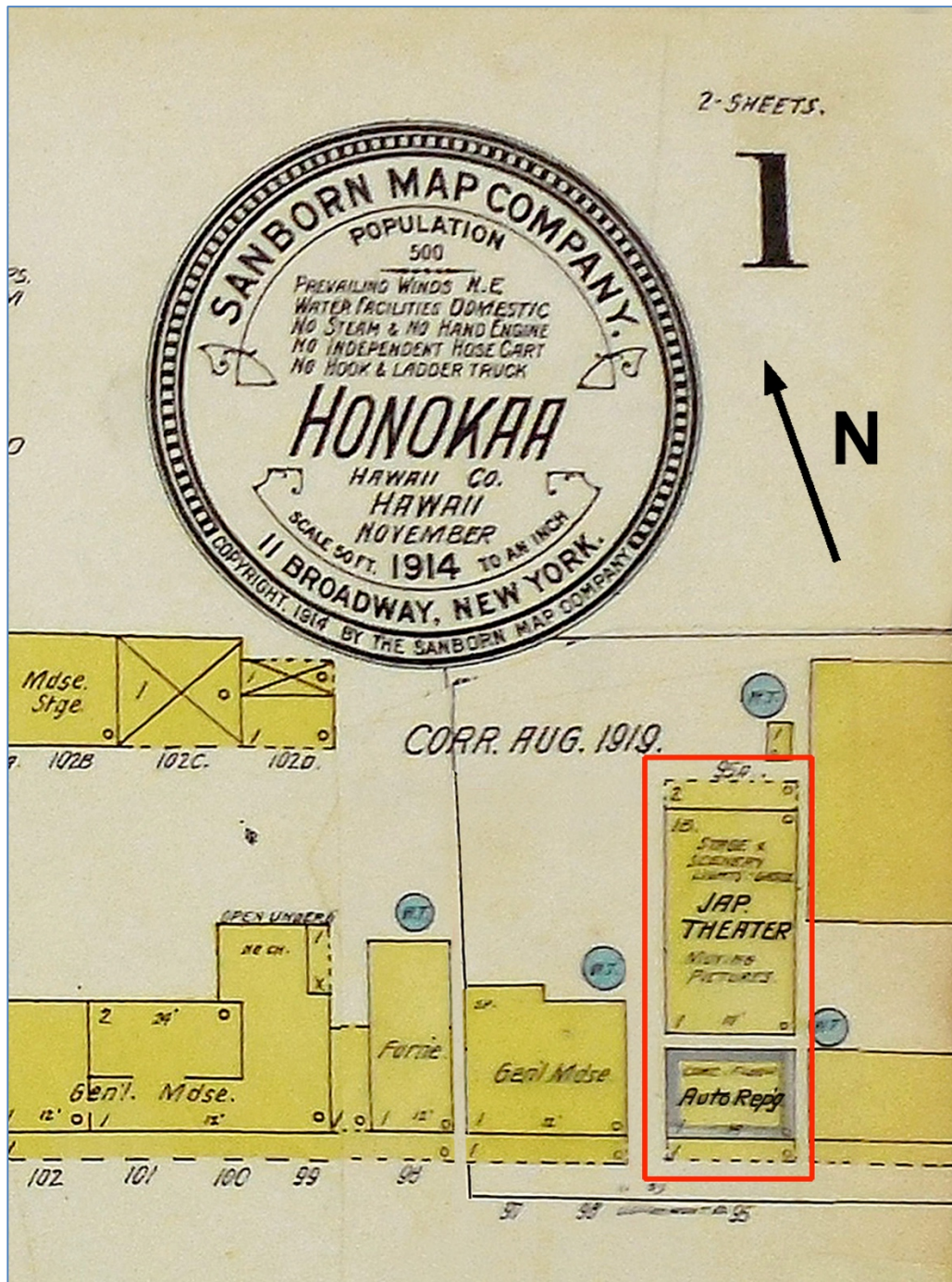
11. 1914 Historic Honoka'a Town Sanborn Fire Insurance map with the early Japanese theater building demarked in red.



Honoka'a Garage

Name of Property . . . . .

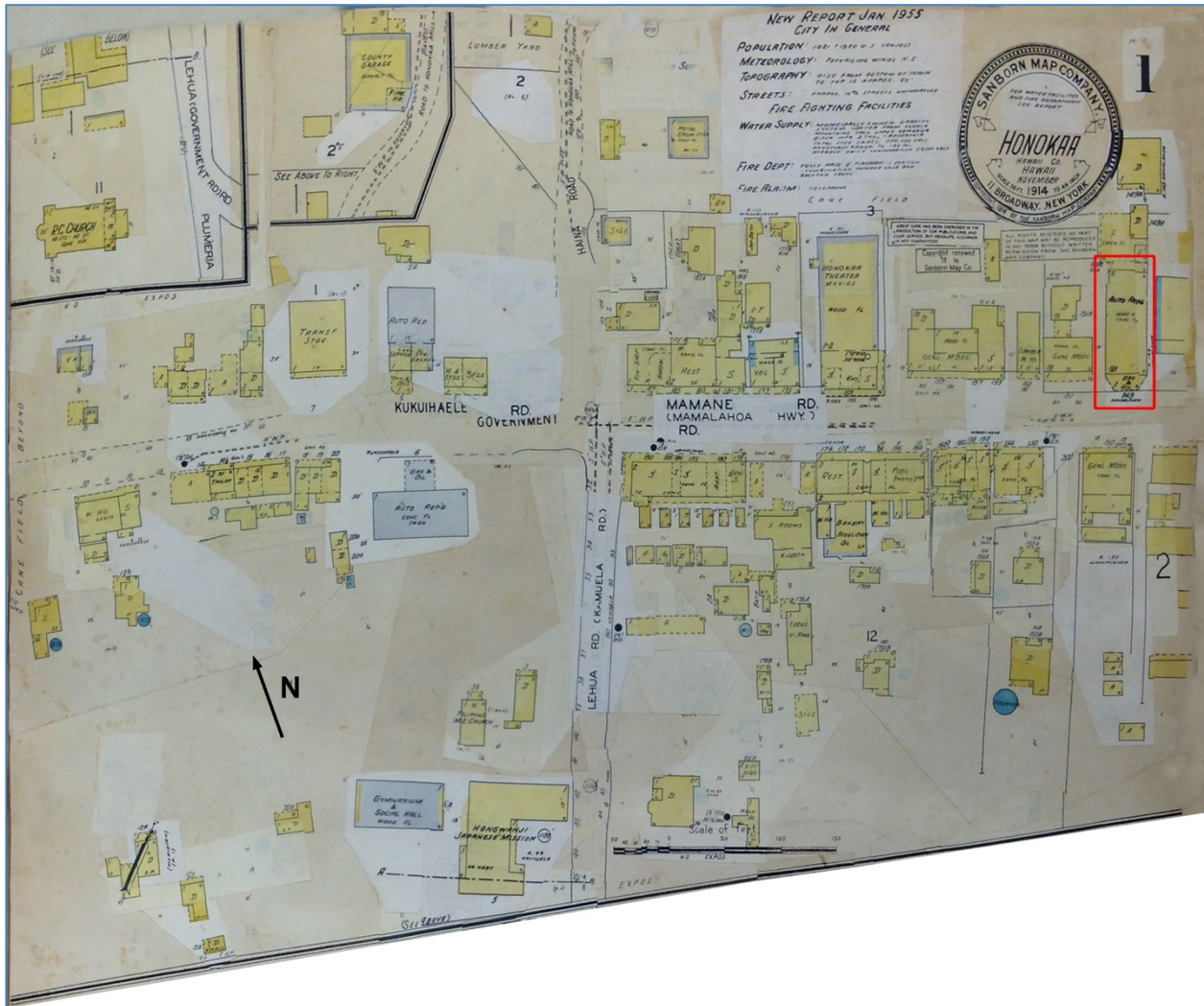
11(detail) 1914 Historic Honoka'a Town Sanborn Fire Insurance map with the early Japanese theater building demarked in red.



Honoka'a Garage

Name of Property . . . . .

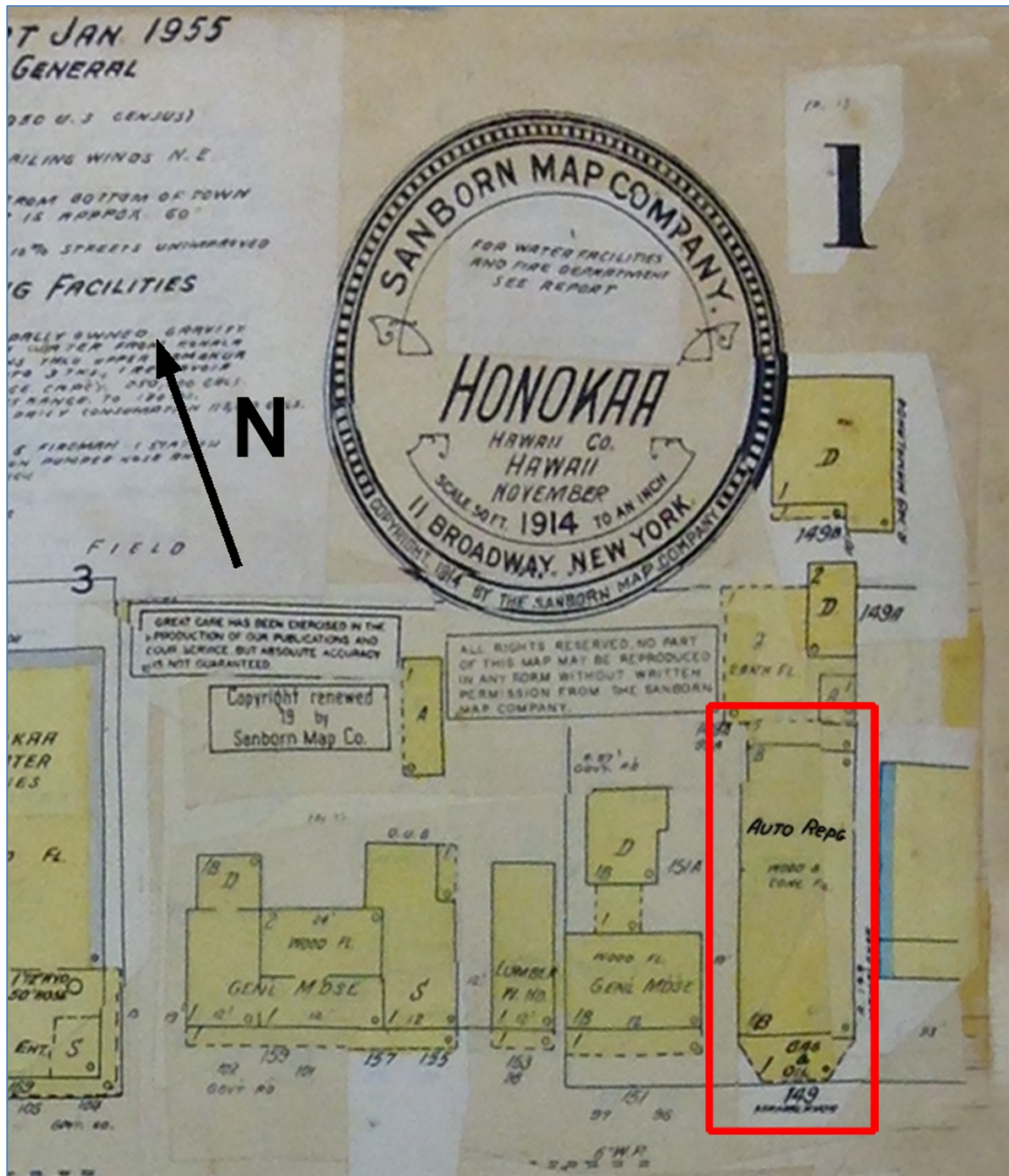
12. 1914/1955 Historic Honoka'a Town Sanborn Fire Insurance map with 1955 updates showing the automotive repairs garage in red.



Honoka'a Garage

Name of Property . . . . .

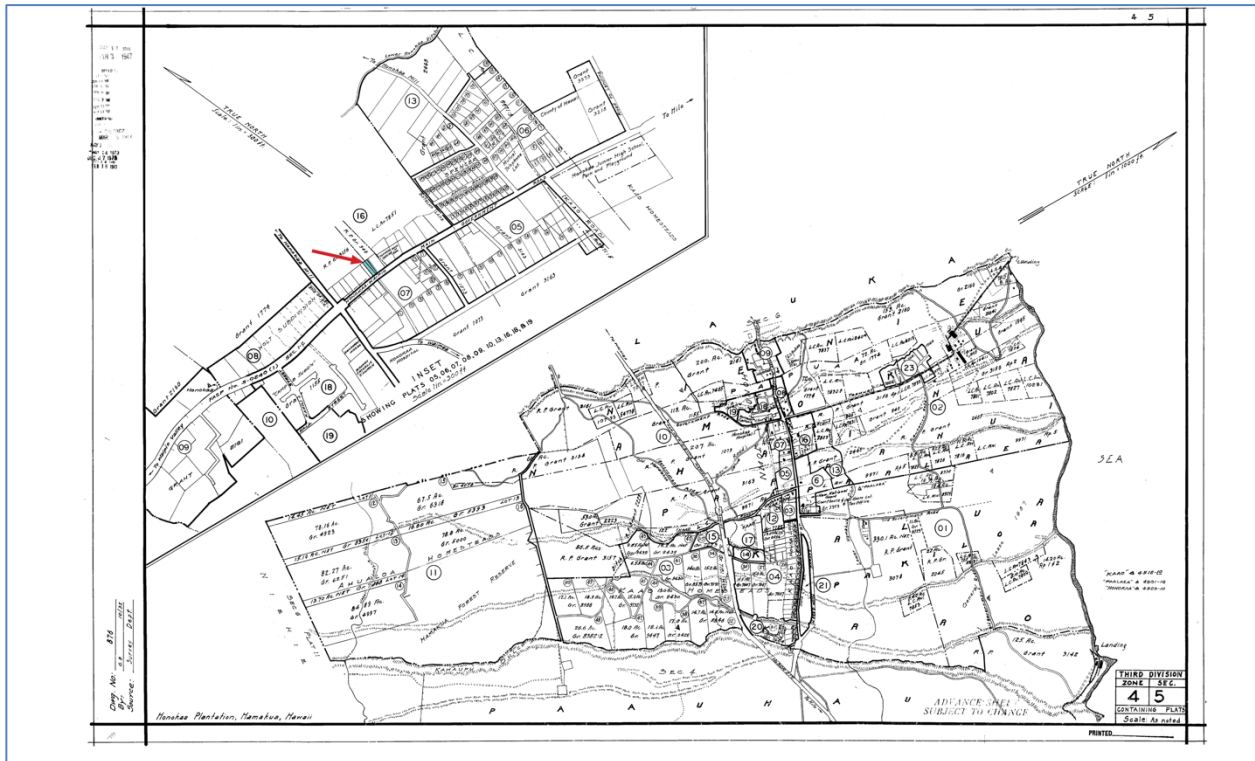
12 (detail). 1914/1955 Historic Honoka'a Town Sanborn Fire Insurance map with 1955 updates showing the automotive repairs garage in red.





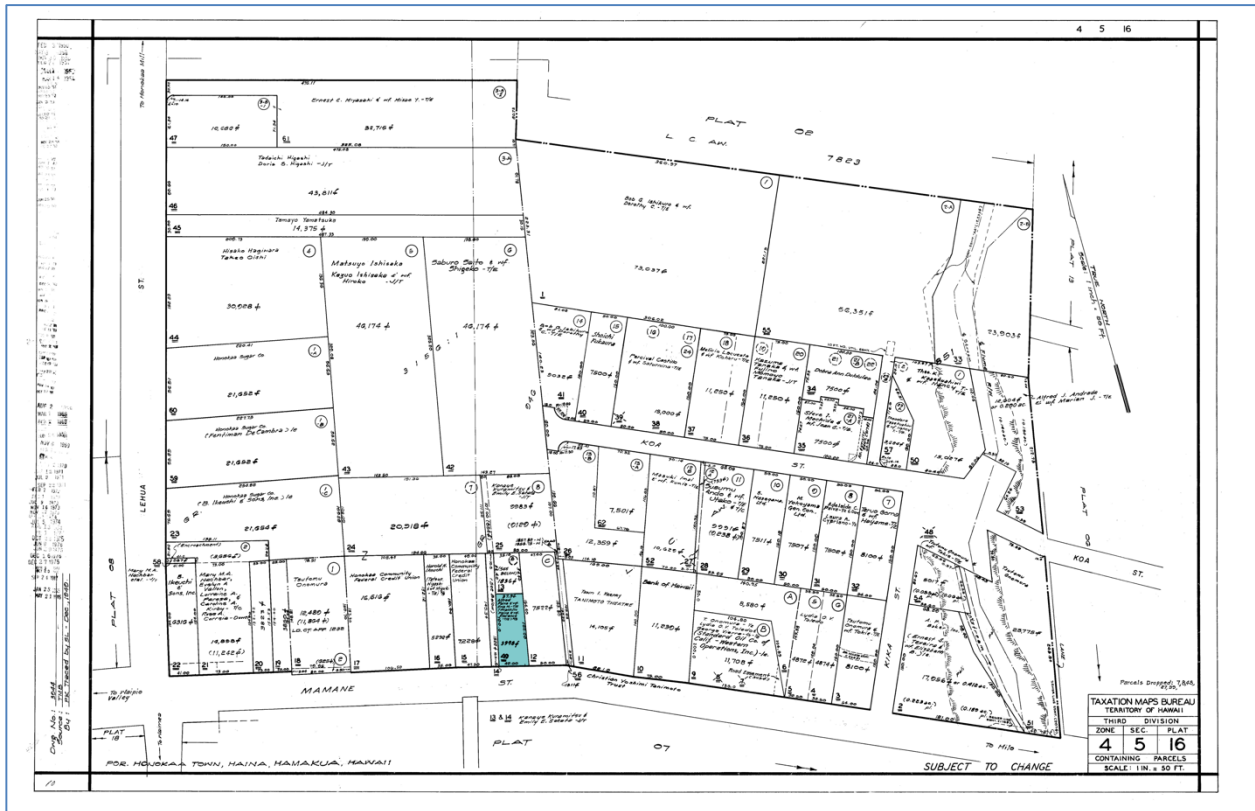
Honoka'a Garage  
Name of Property . . . . .

13. 1932 Historic (3) 4-5 Tax Map showing the whole Honoka'a Town with the Honoka'a Garage property in color.



Honoka'a Garage  
Name of Property.....

14. 1949 Historic 4-5-016 Territory of Hawai'i tax map (Plat 4-5-16) showing the Honoka'a Garage property in color.



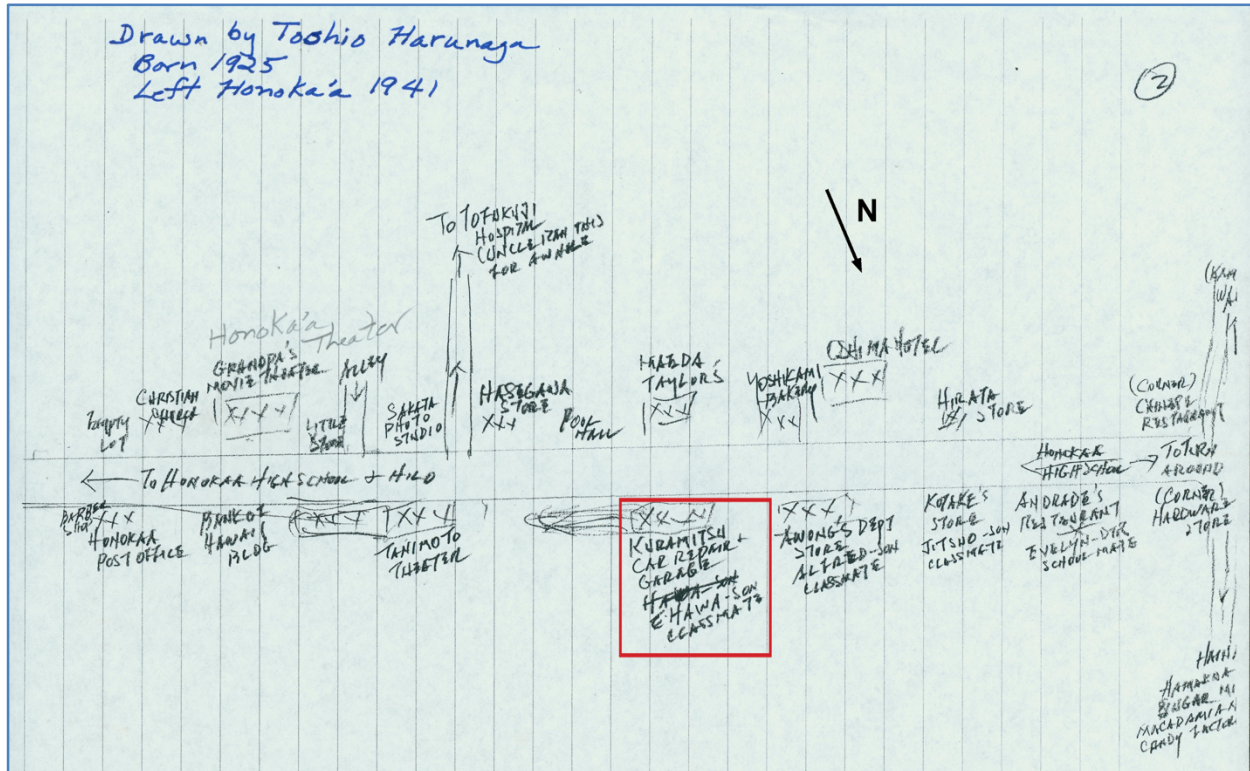
Honoka'a Garage

Name of Property . . . . .

Hawai'i, Hawai'i

County and State

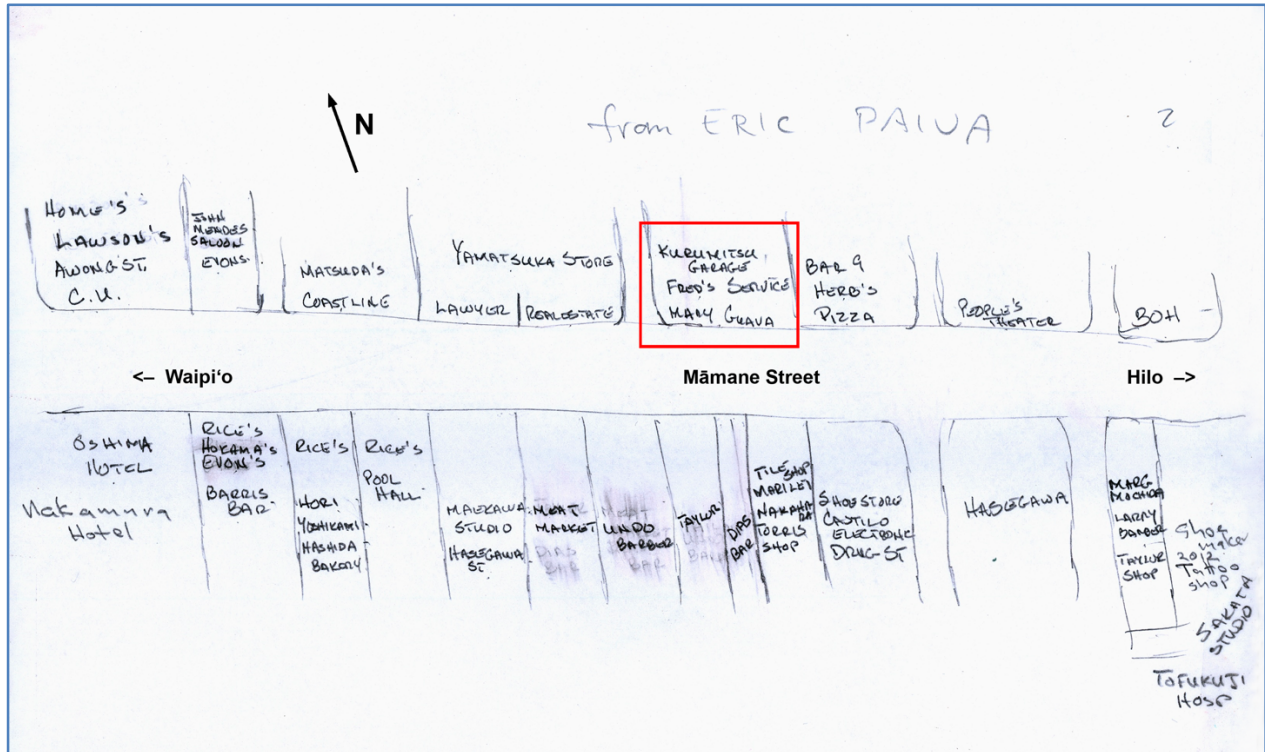
15. 1925 to 1941 Composite Historic Honoka'a Town map (sheet 2) created by Toshio Harunaga demarking the Honoka'a Garage in red.



Honoka'a Garage

Name of Property . . . . .

16. 2012 Composite Historic Honoka'a Town map (sheet 2) created by Eric Paiva demarking the Honoka'a Garage in red.



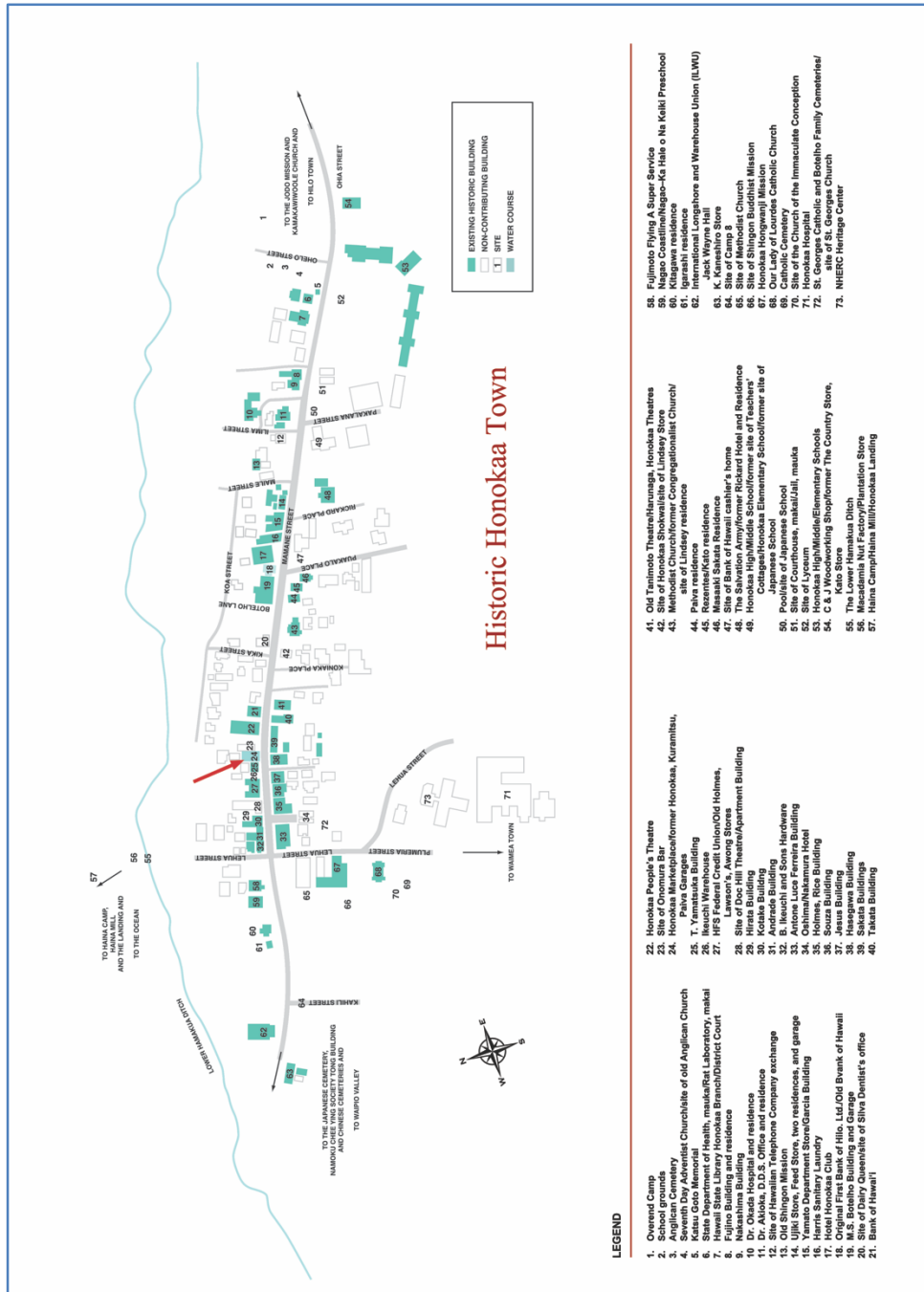
# Honoka‘a Garage

Name of Property . . . . .

# Hawai‘i, Hawai‘i

County and State

17. 2016 Historic Honoka‘a Town building map showing the Honoka‘a Garage property in contrasting color.



- LEGEND**
- 1. Overend Camp
  - 2. Anglican Cemetery
  - 3. Seventh Day Adventist Church/Chapel of old Anglican Church
  - 4. Senu Goto Menehune Building
  - 5. Senu Goto Menehune residence
  - 6. Senu Goto Menehune residence
  - 7. Hawaii State Library Honoka‘a Branch/District Court
  - 8. Fujino Building and residence
  - 9. Fujino Hospital and residence
  - 10. Dr. Akioke, D.D.S. Office and residence
  - 11. Site of Hawaiian Telephone Company exchange
  - 12. Site of Hawaiian Telephone Company exchange
  - 13. Site of Hawaiian Telephone Company exchange
  - 14. Ujima Store, Feed Store, two residences, and garage
  - 15. Yamato Department Store/Garcia Building
  - 16. Honoka‘a Club
  - 17. Honoka‘a Club
  - 18. Original First Bank of Hilo, Ltd./Old Bank of Hawaii
  - 19. M.S. Botoho Building and Garage
  - 20. Honoka‘a Club
  - 21. Bank of Hawaii
  - 22. Honoka‘a People’s Theatre
  - 23. Honoka‘a Market/Place/Former Honoka‘a, Kuramitsu, and Honoka‘a
  - 24. Honoka‘a Market/Place/Former Honoka‘a, Kuramitsu, and Honoka‘a
  - 25. T. Y. Yeh residence
  - 26. Kouchi Warehouse
  - 27. HFS Federal Credit Union/Old Holmes, Lawson’s, Awong Stores
  - 28. Site of Honoka‘a Hotel/Former Apartment Building
  - 29. Hiraiz Building
  - 30. Korake Building
  - 31. Anzaco Building
  - 32. Anzaco Building
  - 33. Anzaco Luco Ferreira Building
  - 34. Oshima/Nakamura Hotel
  - 35. Honoka‘a Club
  - 36. Souza Building
  - 37. Jesus Building
  - 38. Haesgreve Building
  - 39. Honoka‘a Club
  - 40. Takata Building
  - 41. Old Tainui Theatre/haunaga, Honoka‘a Theatres
  - 42. Honoka‘a Market/Place/Former Honoka‘a, Kuramitsu, and Honoka‘a
  - 43. Methodist Church/Former Congregationalist Church
  - 44. Pava residence
  - 45. Pava residence
  - 46. Masaki Sakata Residence
  - 47. Site of Bank of Hawaii cashier’s home
  - 48. Honoka‘a High/Middle School/Former site of Teachers’ Cottages/Honoka‘a Elementary School/Former site of Japanese School
  - 49. Japanese School
  - 50. Site of Courthouse, makai/aili, mauka
  - 51. Site of Lyeoum
  - 52. Site of Lyeoum
  - 53. C. J. Woodworking Shop/Former The Country Store, Kato Store
  - 54. The Lower Hamakua Ditch
  - 55. The Lower Hamakua Ditch
  - 56. Honoka‘a Club
  - 57. Hanna Camp/Hanna Mill/Honoka‘a Landing
  - 58. Fujimoto Flying A Super Service
  - 59. Honoka‘a Club
  - 60. Kikawa residence
  - 61. Igarashi residence
  - 62. International Longshore and Warehouse Union (ILWU)
  - 63. K. Kaneshiro Store
  - 64. Site of Camp 8
  - 65. Site of Camp 8
  - 66. Site of Shingon Buddhist Mission
  - 67. Honoka‘a Hongwanji Mission
  - 68. Our Lady of Lourdes Catholic Church
  - 69. Site of the Church of the Immaculate Conception
  - 70. Site of the Church of the Immaculate Conception
  - 71. Honoka‘a Hospital
  - 72. St. George’s Catholic and Episthoro Family Cemeteries/ St. George’s Catholic Church
  - 73. NHREC Heritage Center

Honoka'a Garage  
Name of Property . . . . .

18. 2017 Honoka'a, HI 96727—Honoka'a Garage property outlined in red on Google Map.



**Photographs**

Submit clear and descriptive photographs. The size of each image must be 1600x1200 pixels (minimum), 3000x2000 preferred, at 300 ppi (pixels per inch) or larger. Key all photographs to the sketch map. Each photograph must be numbered and that number must correspond to the photograph number on the photo log. For simplicity, the name of the photographer, photo date, etc. may be listed once on the photograph log and doesn't need to be labeled on every photograph.

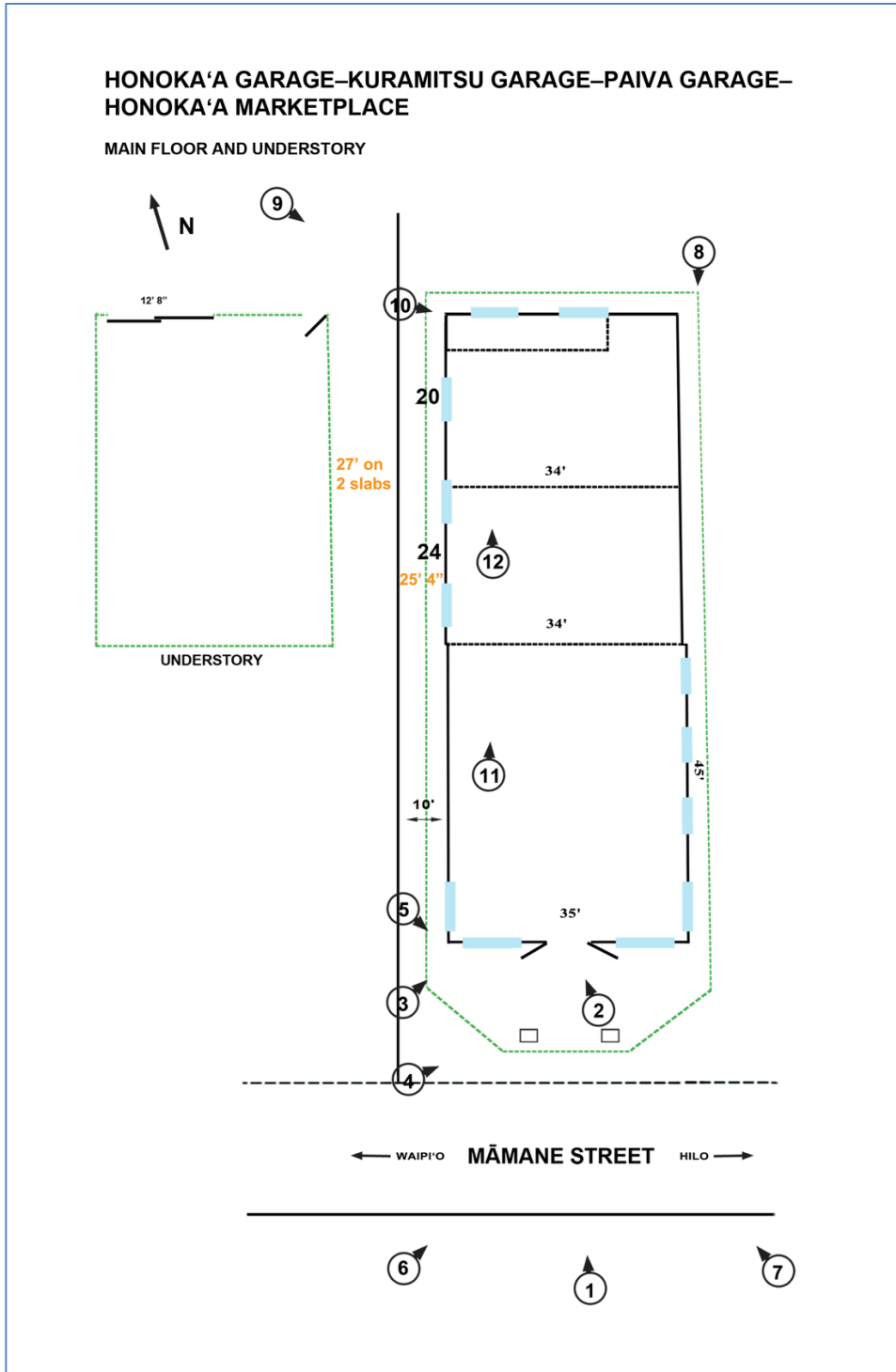
Honoka'a Garage

Name of Property . . . . .

Hawai'i, Hawai'i

County and State

Photo Sketch



Honoka'a Garage

Name of Property.....

Hawai'i, Hawai'i

County and State

**Photo Log**

Name of Property:.. Honoka'a Garage

City or Vicinity: Honoka'a

County: Hawai'i. . . . . State: Hawai'i

Photographer: Laura Ruby (except where noted Ross W. Stephenson)

Dates Photographed: 2014-2017

Description of Photograph(s) and number, include description of view indicating direction of camera:

Photo #1 (HI\_Hawai'iCounty\_Honoka'a Garage\_0001)  
Māmane Street façade (*mauka* side), camera facing north-northeast

1 of 12.

Photo #2 (HI\_Hawai'iCounty\_Honoka'a Garage\_0002)  
Māmane Street façade (*mauka* side), camera facing north

2 of 12.

Photo #3 (HI\_Hawai'iCounty\_Honoka'a Garage\_0003)  
Exterior detail: Māmane Street-Waipi'o corner, camera facing east-northeast

3 of 12.

Photo #4 (HI\_Hawai'iCounty\_Honoka'a Garage\_0004)  
Exterior detail: Māmane Street façade porte cochere awning, camera facing east-northeast

4 of 12.

Photo #5 (HI\_Hawai'iCounty\_Honoka'a Garage\_0005)  
Exterior detail: Māmane Street-Waipi'o side façade porte cochere awning camera facing south-southeast

5 of 12.



Honoka‘a Garage

Name of Property . . . . .

Photo #6 (HI\_Hawai‘iCounty\_Honoka‘a Garage\_0006)  
Waipi‘o side façade, camera facing east-northeast

6 of 12.

Photo #7 (HI\_Hawai‘iCounty\_Honoka‘a Garage\_0007)  
Māmane Street façade (*mauka* side), camera facing north

7 of 12.

Photo #8 (HI\_Hawai‘iCounty\_Honoka‘a Garage\_0008)  
Māmane Street façade (*mauka* side), camera facing north-northeast  
Photographer: Ross W. Stephenson

8 of 12.

Photo #9 (HI\_Hawai‘iCounty\_Honoka‘a Garage\_0009)  
Māmane Street façade (*mauka* side), camera facing north-northeast  
Photographer: Ross W. Stephenson

9 of 12.

Photo #10 (HI\_Hawai‘iCounty\_Honoka‘a Garage\_0010)  
Māmane Street façade (*mauka* side), camera facing north-northeast

10 of 12.

Photo #11 (HI\_Hawai‘iCounty\_Honoka‘a Garage\_0011)  
Māmane Street façade (*mauka* side), camera facing north-northeast

11 of 12.

Photo #12 (HI\_Hawai‘iCounty\_Honoka‘a Garage\_0012)  
Māmane Street façade (*mauka* side), camera facing north-northeast

12 of 12.